


Appendix A: Highway Boundary Plan

For reference purposes only.
No further copies may be made.
Produced by Highway
Boundaries & Land Charges
Hertfordshire County Council

Date: 03/01/2018



Ware Road Hertford

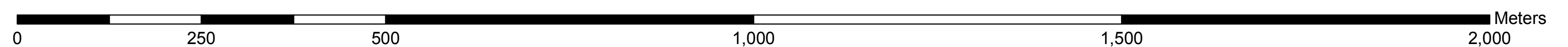
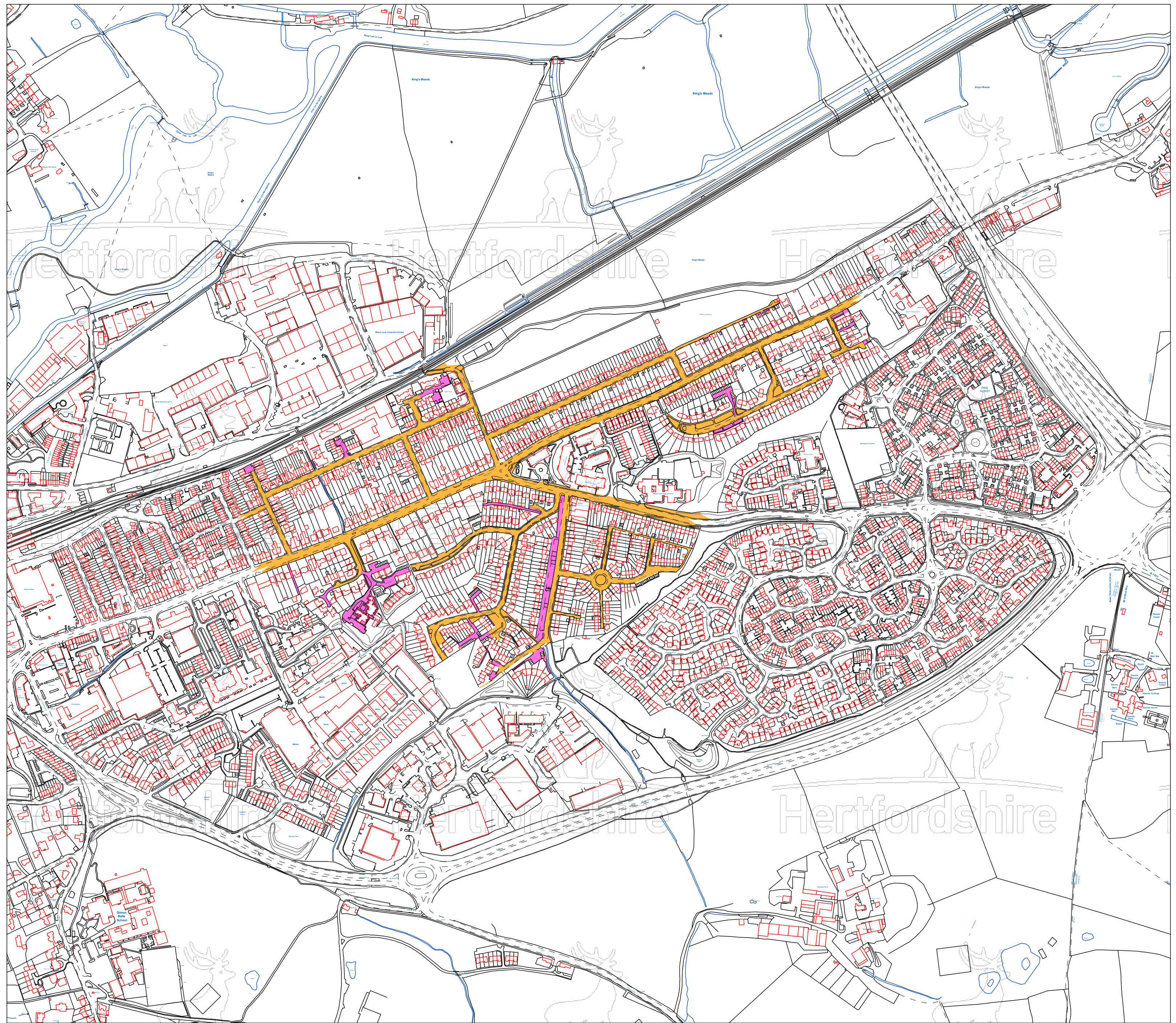


Scale at A2
1:5,000

The Rights of Way information on this plan is based on information from the Definitive Map of Public Rights of Way. The accuracy of this plan cannot be guaranteed. If in doubt the Definitive Map should be consulted.


© Crown copyright and database rights 2018
OS EUL 100019606.

Use of this data is subject to [terms and conditions](#). You are permitted to use this data solely to enable you to respond to, or interact with, the organisation that provided you with the data. You are not permitted to copy, sub-licence, distribute or sell any of this data to third parties in any form



Appendix B: Personal Injury Collision Non-Confidential Short Report and Plan

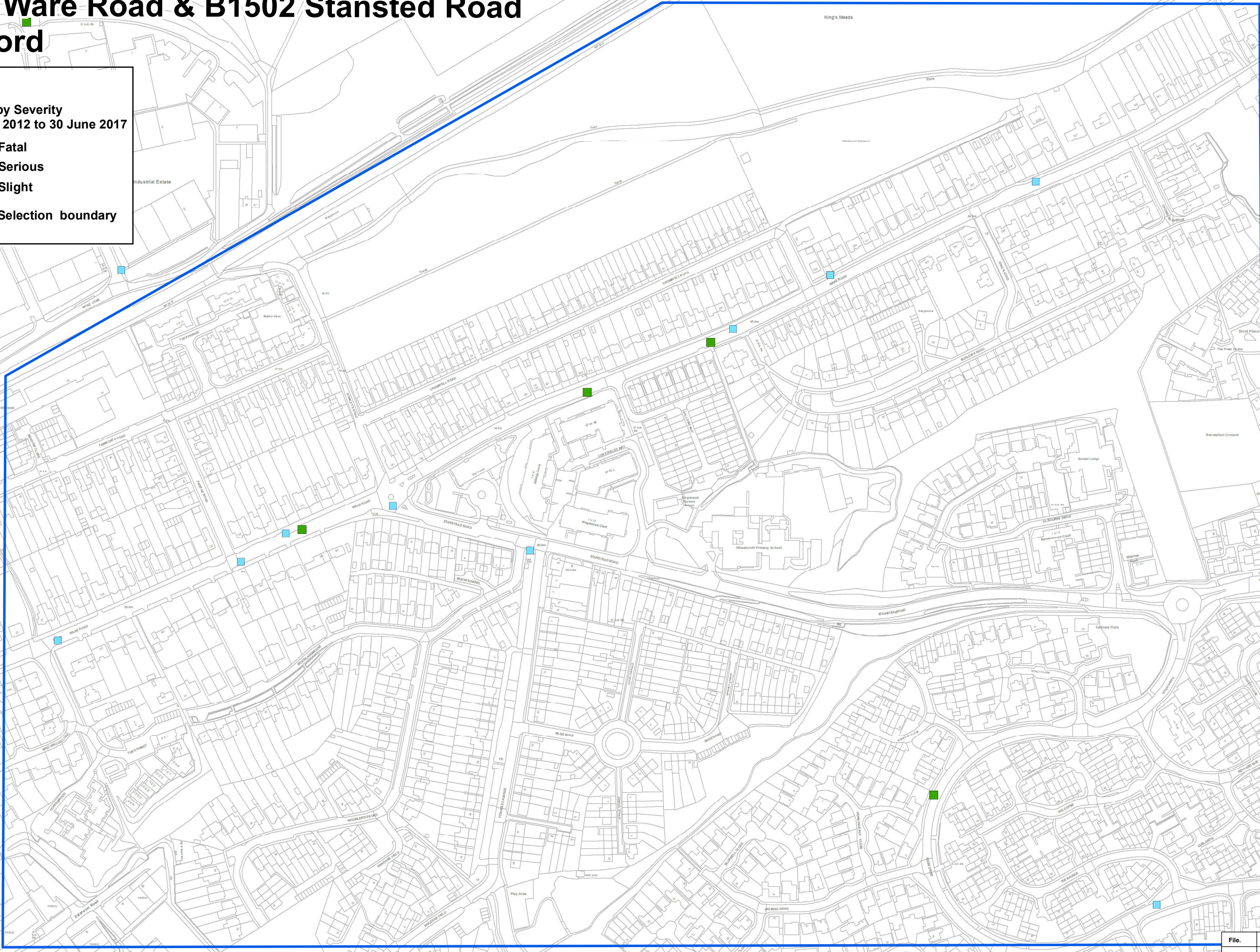
A119 Ware Road & B1502 Stansted Road Hertford



Legend

**Accidents by Severity
from 1 July 2012 to 30 June 2017**

- Fatal
- Serious
- Slight
- Selection boundary



File:	HC_G-52011.Y5 010 22309_1		
	Prepared	Checked	Approved
Initials:	ACN	ACN	
Date:	04/12/2017	04/12/2017	

© Crown copyright and database rights 2017 Ordnance Survey 100019606.
[Use of this data is subject to terms and conditions.](#)
 You are not permitted to copy, sub-licence, distribute or sell any of this data to third parties in any form.

Appendix C: Speed and Volume Data

Site No: 20171341

Site Reference: 20171341

A119, Ware Road, Hertford, off I/ Filtered by: No Filter

Speed Report (Speed Limit 30 Mp 31-Oct-17

Channel: Northeastbound

Time	Total	85th	Mean	Std.	Bin 1	Bin 2	Bin 3	Bin 4	Bin 5	Bin 6	Bin 7	Bin 8	Bin 9	Bin 10	Bin 11	Bin 12	Bin 13
Begin	Volume	%ile	Ave.	Dev.	<5MPH	5-<10	10-<15	15-<20	20-<25	25-<30	30-<35	35-<40	40-<45	45-<50	50-<55	55-<60	=>60
00:00	24	39.3	34.6	5.4	0	0	0	0	1	3	9	8	2	1	0	0	0
01:00	4		35	4.3	0	0	0	0	0	0	3	0	1	0	0	0	0
02:00	4		33.8	6.5	0	0	0	0	0	2	0	1	1	0	0	0	0
03:00	4		33.8	2.2	0	0	0	0	0	0	3	1	0	0	0	0	0
04:00	9		33.1	8	0	0	0	0	2	1	3	1	1	1	0	0	0
05:00	31	39	32	6.9	0	0	0	2	4	3	12	6	4	0	0	0	0
06:00	106	37.1	30.9	5.6	0	0	1	2	10	32	35	23	3	0	0	0	0
07:00	315	34.1	28.3	5.7	0	0	7	18	42	141	73	28	5	1	0	0	0
08:00	443	29.1	23.8	5.5	0	1	26	79	138	161	28	9	1	0	0	0	0
09:00	365	32.2	26.3	5.8	0	2	16	34	67	160	71	13	2	0	0	0	0
10:00	391	33.2	28.1	4.9	0	0	7	16	51	186	111	19	1	0	0	0	0
11:00	416	32.3	27.3	4.7	0	3	3	22	69	210	101	7	1	0	0	0	0
12:00	437	33.1	28.3	4.4	0	1	4	3	74	211	127	15	2	0	0	0	0
13:00	451	33.2	28.4	4.4	0	0	1	21	49	228	131	18	3	0	0	0	0
14:00	401	32.4	27	5.2	0	1	10	26	73	189	87	13	2	0	0	0	0
15:00	476	28.2	22	5.7	0	9	47	104	167	121	26	2	0	0	0	0	0
16:00	536	30	24.7	5.8	0	6	28	78	130	215	70	8	1	0	0	0	0
17:00	591	29.6	25.2	4.8	0	5	10	57	184	266	62	6	1	0	0	0	0
18:00	515	29.8	24	6	0	8	29	76	171	160	60	8	3	0	0	0	0
19:00	346	32.2	27.2	4.8	0	1	3	19	68	170	74	9	2	0	0	0	0
20:00	257	33.7	28.9	4.4	0	0	1	3	35	123	76	16	3	0	0	0	0
21:00	199	35.5	29.9	5.2	0	0	0	4	20	90	52	28	3	2	0	0	0
22:00	144	34	29.4	5.3	0	0	0	1	24	61	45	7	5	0	0	1	0
23:00	62	39.6	33.1	5.8	0	0	0	0	3	17	23	10	7	2	0	0	0
Total																	
12H(7-19)	5337	31.7	25.9	5.7	0	36	188	534	1215	2248	947	146	22	1	0	0	0
16H(6-22)	6245	32.1	26.3	5.7	0	37	193	562	1348	2663	1184	222	33	3	0	0	0
18H(6-24)	6451	32.3	26.5	5.7	0	37	193	563	1375	2741	1252	239	45	5	0	1	0
24H(0-24)	6527	32.4	26.5	5.8	0	37	193	565	1382	2750	1282	256	54	7	0	1	0
AM																	
Peak	08:00	00:00	01:00	04:00	11:00	11:00	08:00	08:00	08:00	11:00	10:00	07:00	07:00	07:00	11:00	11:00	11:00
	443	39.3	35	8	0	3	26	79	138	210	111	28	5	1	0	0	0
PM																	
Peak	17:00	23:00	23:00	18:00	23:00	15:00	15:00	15:00	17:00	17:00	13:00	21:00	23:00	23:00	23:00	22:00	23:00
	591	39.6	33.1	6	0	9	47	104	184	266	131	28	7	2	0	1	0

Site No: 20171341

Site Reference: 20171341

A119, Ware Road, Hertford, off I/ Filtered by: No Filter

Speed Report (Speed Limit 30 Mp 31-Oct-17

Channel: Southwestbound

Time Begin	Total Volume	85th %ile	Mean Ave.	Std. Dev.	Bin 1 <5MPH	Bin 2 5-<10	Bin 3 10-<15	Bin 4 15-<20	Bin 5 20-<25	Bin 6 25-<30	Bin 7 30-<35	Bin 8 35-<40	Bin 9 40-<45	Bin 10 45-<50	Bin 11 50-<55	Bin 12 55-<60	Bin 13 =>60	
00:00	9		38.1		9	0	0	0	0	0	1	4	1	1	1	0	1	0
01:00	6		39.2	4.7	0	0	0	0	0	0	0	1	3	1	1	0	0	0
02:00	1		37.5	0	0	0	0	0	0	0	0	0	1	0	0	0	0	0
03:00	6		36.7	5.3	0	0	0	0	0	0	1	1	2	2	0	0	0	0
04:00	14	39.5	34.6	6.5	0	0	0	0	1	4	3	2	6	1	1	0	0	0
05:00	74	43.2	35.5	8.2	0	0	1	1	4	12	17	19	13	3	3	1	0	0
06:00	234	37.8	31.9	6.2	0	0	4	8	11	49	102	43	13	4	0	0	0	0
07:00	481	34.7	28.4	6.9	0	0	22	40	66	134	156	53	8	1	0	0	1	1
08:00	196	24.6	16.9	6	0	4	102	39	23	23	4	1	0	0	0	0	0	0
09:00	353	34.1	28.6	5.4	0	0	2	20	56	133	109	27	6	0	0	0	0	0
10:00	298	34.5	29.3	5.2	0	0	1	10	43	107	103	30	3	1	0	0	0	0
11:00	308	33.4	28.1	5.2	0	0	7	8	56	134	84	14	5	0	0	0	0	0
12:00	307	34.2	29	4.9	0	0	2	8	39	139	87	27	5	0	0	0	0	0
13:00	343	34	28.7	5.4	0	0	4	23	36	139	111	26	3	1	0	0	0	0
14:00	322	33.8	28.3	5.1	0	0	1	12	71	121	89	25	3	0	0	0	0	0
15:00	306	29.4	23.4	6.1	0	0	32	48	103	87	31	3	1	0	1	0	0	0
16:00	355	32.8	26.8	5.5	0	0	6	25	99	132	71	17	5	0	0	0	0	0
17:00	336	29.6	25	4.7	0	0	6	38	117	136	34	5	0	0	0	0	0	0
18:00	269	32.4	26.3	5.5	0	0	5	28	75	91	60	9	1	0	0	0	0	0
19:00	256	33.8	28.3	5.2	0	0	2	8	52	110	60	20	3	1	0	0	0	0
20:00	157	35.3	30.2	5.2	0	0	0	1	22	59	50	18	6	1	0	0	0	0
21:00	95	36.5	31.4	5	0	0	0	3	4	27	41	17	3	0	0	0	0	0
22:00	67	40.6	33.1	7.5	0	0	0	0	6	20	22	8	4	4	3	0	0	0
23:00	24	39.8	36.2	7.1	0	0	0	0	1	1	10	8	2	1	0	0	1	1
Total																		
12H(7-19)	3874	33.4	27	6.3	0	4	190	299	784	1376	939	237	40	3	1	0	1	1
16H(6-22)	4616	33.8	27.5	6.3	0	4	196	319	873	1621	1192	335	65	9	1	0	1	1
18H(6-24)	4707	33.9	27.6	6.4	0	4	196	319	880	1642	1224	351	71	14	4	0	2	2
24H(0-24)	4817	34.1	27.8	6.5	0	4	197	320	885	1659	1249	383	89	20	7	2	2	2
AM																		
Peak	07:00		01:00	00:00	11:00	08:00	08:00	07:00	07:00	11:00	07:00	07:00	06:00	06:00	05:00	05:00	07:00	
	481		39.2	9	0	4	102	40	66	134	156	53	13	4	3	1	1	
PM																		
Peak	16:00	22:00	23:00	22:00	23:00	23:00	15:00	15:00	17:00	13:00	13:00	12:00	20:00	22:00	22:00	23:00	23:00	
	355	40.6	36.2	7.5	0	0	32	48	117	139	111	27	6	4	3	0	1	

Site No: 20171341

Site Reference: 20171341

A119, Ware Road, Hertford, off I/ Filtered by: No Filter

Speed Report (Speed Limit 30 Mp 31-Oct-17

Channel: Total Flow

Time Begin	Total Volume	85th %ile	Mean Ave.	Std. Dev.	Bin 1 <5MPH	Bin 2 5-<10	Bin 3 10-<15	Bin 4 15-<20	Bin 5 20-<25	Bin 6 25-<30	Bin 7 30-<35	Bin 8 35-<40	Bin 9 40-<45	Bin 10 45-<50	Bin 11 50-<55	Bin 12 55-<60	Bin 13 =>60	
00:00	33	40.9	35.5	6.7	0	0	0	0	0	1	4	13	9	3	2	0	1	0
01:00	10	42.5	37.5	5	0	0	0	0	0	0	0	4	3	2	1	0	0	0
02:00	5		34.5	6	0	0	0	0	0	0	2	0	2	1	0	0	0	0
03:00	10	40	35.5	4.6	0	0	0	0	0	0	1	4	3	2	0	0	0	0
04:00	23	40.1	34	7.1	0	0	0	0	3	4	5	7	2	2	0	0	0	0
05:00	105	42.3	34.5	8	0	0	1	3	8	15	29	25	17	3	3	1	0	0
06:00	340	37.6	31.6	6	0	0	5	10	21	81	137	66	16	4	0	0	0	0
07:00	796	34.5	28.3	6.4	0	0	29	58	108	275	229	81	13	2	0	0	0	1
08:00	639	28.6	21.7	6.5	0	5	128	118	161	184	32	10	1	0	0	0	0	0
09:00	718	33.3	27.4	5.7	0	2	18	54	123	293	180	40	8	0	0	0	0	0
10:00	689	33.8	28.6	5	0	0	8	26	94	293	214	49	4	1	0	0	0	0
11:00	724	32.8	27.6	4.9	0	3	10	30	125	344	185	21	6	0	0	0	0	0
12:00	744	33.5	28.6	4.6	0	1	6	11	113	350	214	42	7	0	0	0	0	0
13:00	794	33.6	28.5	4.9	0	0	5	44	85	367	242	44	6	1	0	0	0	0
14:00	723	33.1	27.6	5.2	0	1	11	38	144	310	176	38	5	0	0	0	0	0
15:00	782	28.7	22.6	5.9	0	9	79	152	270	208	57	5	1	0	1	0	0	0
16:00	891	31.3	25.5	5.8	0	6	34	103	229	347	141	25	6	0	0	0	0	0
17:00	927	29.6	25.1	4.8	0	5	16	95	301	402	96	11	1	0	0	0	0	0
18:00	784	31	24.8	5.9	0	8	34	104	246	251	120	17	4	0	0	0	0	0
19:00	602	32.9	27.6	5	0	1	5	27	120	280	134	29	5	1	0	0	0	0
20:00	414	34.3	29.4	4.8	0	0	1	4	57	182	126	34	9	1	0	0	0	0
21:00	294	35.9	30.4	5.1	0	0	0	7	24	117	93	45	6	2	0	0	0	0
22:00	211	35	30.6	6.3	0	0	0	1	30	81	67	15	9	4	3	1	0	0
23:00	86	39.8	33.9	6.4	0	0	0	0	4	18	33	18	9	3	0	0	0	1
Total																		
12H(7-19)	9211	32.5	26.4	5.9	0	40	378	833	1999	3624	1886	383	62	4	1	0	0	1
16H(6-22)	10861	33	26.8	6	0	41	389	881	2221	4284	2376	557	98	12	1	0	0	1
18H(6-24)	11158	33.1	26.9	6	0	41	389	882	2255	4383	2476	590	116	19	4	1	0	2
24H(0-24)	11344	33.3	27.1	6.1	0	41	390	885	2267	4409	2531	639	143	27	7	3	0	2
AM	07:00	01:00	01:00	05:00	11:00	08:00	08:00	08:00	08:00	11:00	07:00	07:00	05:00	06:00	05:00	05:00	07:00	
Peak	796	42.5	37.5	8	0	5	128	118	161	344	229	81	17	4	3	1	0	1
PM	17:00	23:00	23:00	23:00	23:00	15:00	15:00	15:00	17:00	17:00	13:00	21:00	23:00	22:00	22:00	22:00	23:00	
Peak	927	39.8	33.9	6.4	0	9	79	152	301	402	242	45	9	4	3	1	0	1

Site No: 20171341

Site Reference: 20171341

A119, Ware Road, Hertford, off I/ Filtered by: No Filter

Speed Report (Speed Limit 30 MP 01-Nov-17

Channel: Northeastbound

Time Begin	Total Volume	85th %ile	Mean Ave.	Std. Dev.	Bin 1 <5MPH	Bin 2 5-<10	Bin 3 10-<15	Bin 4 15-<20	Bin 5 20-<25	Bin 6 25-<30	Bin 7 30-<35	Bin 8 35-<40	Bin 9 40-<45	Bin 10 45-<50	Bin 11 50-<55	Bin 12 55-<60	Bin 13 =>60
00:00	29	38.7	33.7	6.2	0	0	0	0	0	3	4	9	11	1	0	1	0
01:00	10	35	30.5	4.6	0	0	0	0	0	1	4	3	2	0	0	0	0
02:00	6		36.7	5.3	0	0	0	0	0	0	1	1	2	2	0	0	0
03:00	7		32.5	9.3	0	0	0	1	1	0	0	2	2	0	1	0	0
04:00	11	38.9	34.3	4.9	0	0	0	0	0	0	3	2	5	1	0	0	0
05:00	35	35.3	31.8	4.8	0	0	1	0	0	8	20	5	1	0	0	0	0
06:00	115	35.7	29	6.7	0	1	3	6	15	40	30	17	2	1	0	0	0
07:00	293	32.7	26.9	5.6	0	0	9	23	62	121	62	13	3	0	0	0	0
08:00	445	28.4	22.2	5.7	0	4	43	113	139	115	28	2	1	0	0	0	0
09:00	350	31.8	26.6	5.3	0	3	11	18	71	171	63	13	0	0	0	0	0
10:00	357	31.7	26.5	5.1	0	2	13	12	86	166	70	8	0	0	0	0	0
11:00	399	31.3	26.2	5.4	0	3	14	28	84	192	67	9	1	1	0	0	0
12:00	454	31.4	26.3	5	0	2	7	30	122	204	74	14	1	0	0	0	0
13:00	410	32.3	26.9	5	0	1	4	31	91	181	88	12	2	0	0	0	0
14:00	433	29.8	24.9	5.4	0	4	14	53	123	180	54	4	0	1	0	0	0
15:00	422	29.8	24.5	5.3	0	2	16	63	136	146	56	3	0	0	0	0	0
16:00	564	29.6	24.8	5.3	0	9	19	53	181	236	59	6	1	0	0	0	0
17:00	548	29.5	23.8	5.7	0	2	38	84	194	164	56	9	1	0	0	0	0
18:00	499	31	25.8	5.2	0	1	10	55	132	209	82	8	2	0	0	0	0
19:00	363	33	27.8	5	0	2	4	12	65	170	93	14	2	1	0	0	0
20:00	222	34.1	29.5	4.5	0	0	1	2	25	97	78	17	1	1	0	0	0
21:00	185	34	29.1	5.5	0	0	8	1	20	68	74	10	4	0	0	0	0
22:00	139	34.6	30.2	5	0	0	2	3	5	59	53	13	4	0	0	0	0
23:00	81	38.5	32.7	5.5	0	0	0	1	1	25	31	15	7	0	1	0	0
Total																	
12H(7-19)	5174	30.6	25.3	5.5	0	33	198	563	1421	2085	759	101	12	2	0	0	0
16H(6-22)	6059	31.5	25.8	5.6	0	36	214	584	1546	2460	1034	159	21	5	0	0	0
18H(6-24)	6279	31.8	26	5.7	0	36	216	588	1552	2544	1118	187	32	5	1	0	0
24H(0-24)	6377	32	26.1	5.7	0	36	217	589	1557	2564	1155	214	37	6	2	0	0
AM																	
Peak	08:00	04:00	02:00	03:00	11:00	08:00	08:00	08:00	08:00	11:00	10:00	06:00	07:00	11:00	00:00	11:00	11:00
	445	38.9	36.7	9.3	0	4	43	113	139	192	70	17	3	1	1	0	0
PM																	
Peak	16:00	23:00	23:00	17:00	23:00	16:00	17:00	17:00	17:00	16:00	19:00	20:00	23:00	20:00	23:00	23:00	23:00
	564	38.5	32.7	5.7	0	9	38	84	194	236	93	17	7	1	1	0	0

Site No: 20171341

Site Reference: 20171341

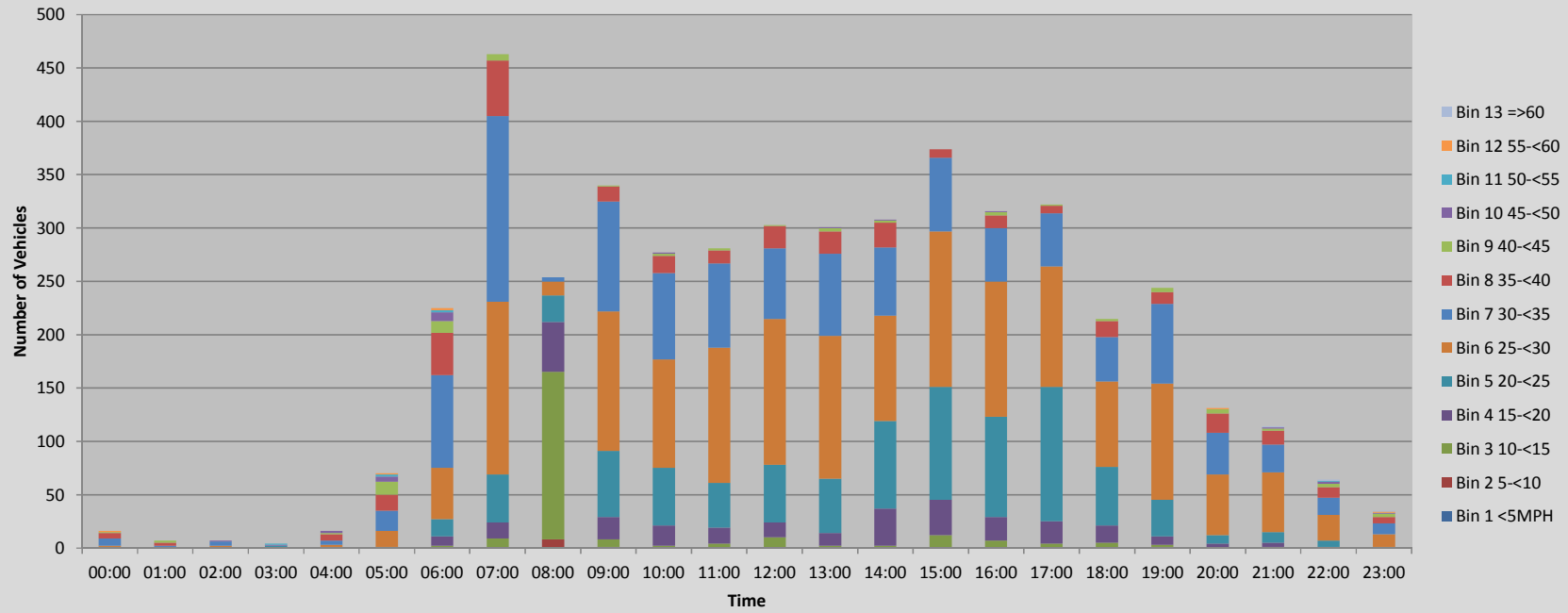
A119, Ware Road, Hertford, off I/ Filtered by: No Filter

Speed Report (Speed Limit 30 Mph 01-Nov-17

Channel: Southwestbound

Time Begin	Total Volume	85th %ile	Mean Ave.	Std. Dev.	Bin 1 <5MPH	Bin 2 5-<10	Bin 3 10-<15	Bin 4 15-<20	Bin 5 20-<25	Bin 6 25-<30	Bin 7 30-<35	Bin 8 35-<40	Bin 9 40-<45	Bin 10 45-<50	Bin 11 50-<55	Bin 12 55-<60	Bin 13 =>60	
00:00	16	39.1	35.3	7.3	0	0	0	0	0	1	1	7	5	1	0	0	1	0
01:00	7		36.8	4.9	0	0	0	0	0	0	1	1	3	2	0	0	0	0
02:00	7		33.2	6.2	0	0	0	0	0	0	2	4	0	0	1	0	0	0
03:00	4		36.3	13.9	0	0	0	0	0	2	0	0	0	0	1	1	0	0
04:00	16	40.5	35.6	6.6	0	0	0	0	0	1	2	4	6	1	2	0	0	0
05:00	70	43.8	36.1	7.3	0	0	0	0	0	1	15	19	15	12	5	2	1	0
06:00	225	38.6	32.3	7.2	0	0	2	9	16	48	87	40	11	8	2	2	0	0
07:00	463	34.7	29.6	5.4	0	0	9	15	45	162	174	52	6	0	0	0	0	0
08:00	254	20.7	15.3	5	0	8	157	47	25	13	4	0	0	0	0	0	0	0
09:00	340	33.2	27.6	5.4	0	1	7	21	62	131	103	14	1	0	0	0	0	0
10:00	277	33.6	28	5.4	0	0	2	19	54	102	81	16	2	1	0	0	0	0
11:00	281	33.2	27.9	5	0	0	4	15	42	127	79	12	2	0	0	0	0	0
12:00	303	33.2	27.5	5.4	0	0	10	14	54	137	66	21	1	0	0	0	0	0
13:00	301	33.7	28.3	5.1	0	0	2	12	51	134	77	21	3	1	0	0	0	0
14:00	308	33.4	26.9	5.9	0	0	2	35	82	99	64	23	2	1	0	0	0	0
15:00	374	31.5	25.9	5.2	0	0	12	33	106	146	69	8	0	0	0	0	0	0
16:00	316	31.8	26.4	5.4	0	0	7	22	94	127	50	12	3	1	0	0	0	0
17:00	322	30.9	25.7	4.8	0	0	4	21	126	113	50	7	1	0	0	0	0	0
18:00	215	33.1	26.9	5.7	0	0	5	16	55	80	42	15	2	0	0	0	0	0
19:00	244	33.5	28.5	5	0	1	2	8	34	109	75	11	4	0	0	0	0	0
20:00	131	35.8	30.4	5.6	0	0	0	4	8	57	39	18	4	0	0	0	1	0
21:00	114	34.9	29.6	6.1	0	0	1	4	10	56	26	13	2	1	0	0	0	1
22:00	64	38.5	31.9	7.5	0	0	0	1	6	24	16	10	3	2	1	0	0	1
23:00	35	40.4	34.2	8.2	0	0	0	0	1	12	10	6	3	1	0	1	1	1
Total																		
12H(7-19)	3754	33	26.6	6.2	0	9	221	270	796	1371	859	201	23	4	0	0	0	0
16H(6-22)	4468	33.5	27.2	6.4	0	10	226	295	864	1641	1086	283	44	13	2	3	1	1
18H(6-24)	4567	33.6	27.3	6.5	0	10	226	296	871	1677	1112	299	50	16	3	4	3	3
24H(0-24)	4687	33.8	27.5	6.6	0	10	226	296	876	1698	1147	328	66	25	6	6	3	3
AM	07:00	05:00	01:00	03:00	11:00	08:00	08:00	08:00	09:00	07:00	07:00	07:00	05:00	06:00	06:00	06:00	11:00	
Peak	463	43.8	36.8	13.9	0	8	157	47	62	162	174	52	12	8	2	2	0	
PM	15:00	23:00	23:00	23:00	23:00	19:00	15:00	14:00	17:00	15:00	13:00	14:00	20:00	22:00	22:00	23:00	23:00	
Peak	374	40.4	34.2	8.2	0	1	12	35	126	146	77	23	4	2	1	1	1	

Speed and Volume



Site No: 20171341

Site Reference: 20171341

A119, Ware Road, Hertford, off I/ Filtered by: No Filter

Speed Report (Speed Limit 30 MP 01-Nov-17

Channel: Total Flow

Time Begin	Total Volume	85th %ile	Mean Ave.	Std. Dev.	Bin 1 <5MPH	Bin 2 5-<10	Bin 3 10-<15	Bin 4 15-<20	Bin 5 20-<25	Bin 6 25-<30	Bin 7 30-<35	Bin 8 35-<40	Bin 9 40-<45	Bin 10 45-<50	Bin 11 50-<55	Bin 12 55-<60	Bin 13 =>60	
00:00	45	39	34.3	6.7	0	0	0	0	0	4	5	16	16	2	0	1	1	0
01:00	17	39	33.1	5.7	0	0	0	0	0	1	5	4	5	2	0	0	0	0
02:00	13	41.4	34.8	6.1	0	0	0	0	0	0	3	5	2	2	1	0	0	0
03:00	11	47.1	33.9	11.3	0	0	0	1	3	0	2	2	0	2	2	1	0	0
04:00	27	39.8	35.1	6	0	0	0	0	1	5	6	11	2	2	0	0	0	0
05:00	105	41.8	34.6	6.9	0	0	1	0	1	23	39	20	13	5	2	1	0	0
06:00	340	37.8	31.1	7.2	0	1	5	15	31	88	117	57	13	9	2	2	0	0
07:00	756	34.2	28.5	5.7	0	0	18	38	107	283	236	65	9	0	0	0	0	0
08:00	699	27.3	19.7	6.4	0	12	200	160	164	128	32	2	1	0	0	0	0	0
09:00	690	32.7	27.1	5.4	0	4	18	39	133	302	166	27	1	0	0	0	0	0
10:00	634	32.7	27.1	5.3	0	2	15	31	140	268	151	24	2	1	0	0	0	0
11:00	680	32.3	26.9	5.3	0	3	18	43	126	319	146	21	3	1	0	0	0	0
12:00	757	32.2	26.8	5.2	0	2	17	44	176	341	140	35	2	0	0	0	0	0
13:00	711	32.9	27.5	5.1	0	1	6	43	142	315	165	33	5	1	0	0	0	0
14:00	741	31.6	25.8	5.7	0	4	16	88	205	279	118	27	2	2	0	0	0	0
15:00	796	30.6	25.1	5.3	0	2	28	96	242	292	125	11	0	0	0	0	0	0
16:00	880	30	25.4	5.4	0	9	26	75	275	363	109	18	4	1	0	0	0	0
17:00	870	29.9	24.5	5.4	0	2	42	105	320	277	106	16	2	0	0	0	0	0
18:00	714	31.8	26.1	5.4	0	1	15	71	187	289	124	23	4	0	0	0	0	0
19:00	607	33.2	28.1	5	0	3	6	20	99	279	168	25	6	1	0	0	0	0
20:00	353	34.5	29.8	4.9	0	0	1	6	33	154	117	35	5	1	0	1	0	0
21:00	299	34.3	29.3	5.8	0	0	9	5	30	124	100	23	6	1	0	0	0	1
22:00	203	35.7	30.7	5.9	0	0	2	4	11	83	69	23	7	2	1	0	1	1
23:00	116	39.1	33.1	6.5	0	0	0	1	2	37	41	21	10	1	1	1	1	1
Total																		
12H(7-19)	8928	31.9	25.8	5.9	0	42	419	833	2217	3456	1618	302	35	6	0	0	0	0
16H(6-22)	10527	32.5	26.4	6	0	46	440	879	2410	4101	2120	442	65	18	2	3	1	1
18H(6-24)	10846	32.7	26.5	6.1	0	46	442	884	2423	4221	2230	486	82	21	4	4	3	3
24H(0-24)	11064	32.9	26.7	6.2	0	46	443	885	2433	4262	2302	542	103	31	8	6	3	3
AM	07:00	03:00	04:00	03:00	11:00	08:00	08:00	08:00	08:00	11:00	07:00	07:00	06:00	06:00	06:00	06:00	11:00	
Peak	756	47.1	35.1	11.3	0	12	200	160	164	319	236	65	13	9	2	2	0	
PM	16:00	23:00	23:00	23:00	23:00	16:00	17:00	17:00	17:00	16:00	19:00	20:00	23:00	22:00	23:00	23:00	23:00	
Peak	880	39.1	33.1	6.5	0	9	42	105	320	363	168	35	10	2	1	1	1	

Site No: 20171341

Site Reference: 20171341

A119, Ware Road, Hertford, off I/ Filtered by: No Filter

Speed Report (Speed Limit 30 Mp 02-Nov-17

Channel: Northeastbound

Time Begin	Total Volume	85th %ile	Mean Ave.	Std. Dev.	Bin 1 <5MPH	Bin 2 5-<10	Bin 3 10-<15	Bin 4 15-<20	Bin 5 20-<25	Bin 6 25-<30	Bin 7 30-<35	Bin 8 35-<40	Bin 9 40-<45	Bin 10 45-<50	Bin 11 50-<55	Bin 12 55-<60	Bin 13 =>60
00:00	44	39.2	33.3	6.5	0	0	0	1	0	13	17	7	3	2	1	0	0
01:00	10	40	36	8.7	0	0	0	0	0	3	2	3	1	0	0	1	0
02:00	1		32.5	0	0	0	0	0	0	0	1	0	0	0	0	0	0
03:00	4		33.8	2.2	0	0	0	0	0	0	3	1	0	0	0	0	0
04:00	9		35.8	5.3	0	0	0	0	0	1	3	4	0	1	0	0	0
05:00	42	36.5	31	6.3	0	1	0	0	3	14	16	4	4	0	0	0	0
06:00	85	34.2	28	6.3	0	0	1	10	12	31	21	9	0	1	0	0	0
07:00	292	33.1	27.5	5.4	0	2	6	11	62	117	79	14	1	0	0	0	0
08:00	405	29.6	24.7	5.2	0	2	19	41	131	165	42	5	0	0	0	0	0
09:00	425	32	26.4	5	0	0	6	28	129	167	78	16	1	0	0	0	0
10:00	391	31.2	26.9	4.4	0	0	3	12	103	200	60	9	4	0	0	0	0
11:00	425	30.1	25.9	4.8	0	0	9	31	125	195	55	8	1	1	0	0	0
12:00	431	31.4	25.9	5.1	0	2	9	37	121	174	82	5	1	0	0	0	0
13:00	398	32.8	27.1	5.6	0	1	17	20	69	177	97	14	2	1	0	0	0
14:00	391	30	25.5	5.2	0	2	12	37	104	178	50	7	0	1	0	0	0
15:00	485	29	23.7	5.1	0	3	27	66	191	156	41	1	0	0	0	0	0
16:00	538	29.5	24.6	5.3	0	0	21	80	170	206	47	13	1	0	0	0	0
17:00	595	29.7	24	6	0	4	47	87	177	203	66	8	3	0	0	0	0
18:00	485	29.9	25.1	5.4	0	3	20	47	155	190	58	10	2	0	0	0	0
19:00	308	31.9	27	4.8	0	0	4	16	71	148	58	9	1	1	0	0	0
20:00	251	33.9	28.5	5.2	0	0	3	8	45	101	71	21	2	0	0	0	0
21:00	195	34.4	28.8	5.9	0	0	3	11	24	81	53	17	4	2	0	0	0
22:00	151	34.7	30.3	4.9	0	0	0	2	11	64	54	15	4	0	1	0	0
23:00	89	36	31	5.2	0	0	0	3	4	31	35	11	5	0	0	0	0
Total																	
12H(7-19)	5261	30.6	25.4	5.4	0	19	196	497	1537	2128	755	110	16	3	0	0	0
16H(6-22)	6100	31.2	25.8	5.5	0	19	207	542	1689	2489	958	166	23	7	0	0	0
18H(6-24)	6340	31.6	26	5.5	0	19	207	547	1704	2584	1047	192	32	7	1	0	0
24H(0-24)	6450	31.8	26.1	5.6	0	20	207	548	1707	2615	1089	211	40	10	2	1	0
AM																	
Peak	11:00	01:00	01:00	01:00	11:00	08:00	08:00	08:00	08:00	10:00	07:00	09:00	10:00	00:00	00:00	01:00	11:00
	425	40	36	8.7	0	2	19	41	131	200	79	16	4	2	1	1	0
PM																	
Peak	17:00	23:00	23:00	17:00	23:00	17:00	17:00	17:00	15:00	16:00	13:00	20:00	23:00	21:00	22:00	23:00	23:00
	595	36	31	6	0	4	47	87	191	206	97	21	5	2	1	0	0

Site No: 20171341

Site Reference: 20171341

A119, Ware Road, Hertford, off I/ Filtered by: No Filter

Speed Report (Speed Limit 30 MP 02-Nov-17

Channel: Southwestbound

Time Begin	Total Volume	85th %ile	Mean Ave.	Std. Dev.	Bin 1 <5MPH	Bin 2 5-<10	Bin 3 10-<15	Bin 4 15-<20	Bin 5 20-<25	Bin 6 25-<30	Bin 7 30-<35	Bin 8 35-<40	Bin 9 40-<45	Bin 10 45-<50	Bin 11 50-<55	Bin 12 55-<60	Bin 13 =>60	
00:00	21	39.2	33.9	5.4	0	0	0	0	0	0	5	9	4	2	1	0	0	0
01:00	8		31.3	4.8	0	0	0	0	0	1	2	3	2	0	0	0	0	0
02:00	6		37.5	5.8	0	0	0	0	0	0	0	3	1	1	1	0	0	0
03:00	2		30	7.5	0	0	0	0	0	1	0	0	1	0	0	0	0	0
04:00	20	39.1	34.3	6.8	0	0	0	0	2	3	3	5	8	1	0	1	0	0
05:00	68	42.3	34.2	8.6	0	0	1	2	3	14	21	14	5	5	1	1	1	1
06:00	229	36.3	30.1	6.7	0	0	3	9	33	69	72	31	9	0	1	1	1	1
07:00	469	34.3	28.9	5.8	0	0	13	19	50	192	146	39	7	2	0	1	0	0
08:00	338	27	19.5	6.4	0	2	113	64	86	54	17	2	0	0	0	0	0	0
09:00	376	33.2	27.4	5.5	0	0	7	23	87	143	91	19	6	0	0	0	0	0
10:00	311	32.3	26.7	5.3	0	0	6	23	77	128	65	9	3	0	0	0	0	0
11:00	302	31.3	26.1	5.2	0	0	4	31	83	126	46	9	3	0	0	0	0	0
12:00	321	33.2	27.2	5.6	0	0	5	32	61	119	87	16	0	1	0	0	0	0
13:00	319	34.1	28.6	5.8	0	0	3	22	49	109	108	23	2	2	1	0	0	0
14:00	335	33.4	27.8	5.2	0	0	0	24	69	136	82	20	4	0	0	0	0	0
15:00	376	32.5	25.7	6.4	0	0	20	48	101	112	75	13	6	1	0	0	0	0
16:00	336	31.1	25.9	4.8	0	0	5	27	108	132	59	5	0	0	0	0	0	0
17:00	345	30.1	25	5.1	0	0	6	47	120	119	45	8	0	0	0	0	0	0
18:00	247	32.1	26.4	5.4	0	0	7	22	56	104	49	8	1	0	0	0	0	0
19:00	232	34.1	28	6	0	0	3	20	43	81	61	18	6	0	0	0	0	0
20:00	122	34.8	29.7	4.9	0	0	1	2	14	48	40	17	0	0	0	0	0	0
21:00	126	34.6	30.1	5.4	0	0	0	2	18	42	49	9	4	2	0	0	0	0
22:00	74	39.8	32.6	6.4	0	0	0	1	7	18	25	12	9	2	0	0	0	0
23:00	43	39.1	34	6.2	0	0	0	0	4	6	13	16	2	1	1	0	0	0
Total																		
12H(7-19)	4075	32.7	26.3	6.1	0	2	189	382	947	1474	870	171	32	6	1	1	0	0
16H(6-22)	4784	33.1	26.8	6.2	0	2	196	415	1055	1714	1092	246	51	8	2	2	1	1
18H(6-24)	4901	33.3	26.9	6.2	0	2	196	416	1066	1738	1130	274	62	11	3	2	1	1
24H(0-24)	5026	33.5	27.1	6.4	0	2	197	418	1073	1762	1171	304	71	18	5	3	2	2
AM																		
Peak	07:00	05:00	02:00	05:00	11:00	08:00	08:00	08:00	09:00	07:00	07:00	07:00	06:00	05:00	06:00	07:00	06:00	06:00
	469	42.3	37.5	8.6	0	2	113	64	87	192	146	39	9	5	1	1	1	1
PM																		
Peak	15:00	22:00	23:00	15:00	23:00	23:00	15:00	15:00	17:00	14:00	13:00	13:00	22:00	22:00	23:00	23:00	23:00	23:00
	376	39.8	34	6.4	0	0	20	48	120	136	108	23	9	2	1	0	0	0

Site No: 20171341

Site Reference: 20171341

A119, Ware Road, Hertford, off I/ Filtered by: No Filter

Speed Report (Speed Limit 30 MP 02-Nov-17

Channel: Total Flow

Time Begin	Total Volume	85th %ile	Mean Ave.	Std. Dev.	Bin 1 <5MPH	Bin 2 5-<10	Bin 3 10-<15	Bin 4 15-<20	Bin 5 20-<25	Bin 6 25-<30	Bin 7 30-<35	Bin 8 35-<40	Bin 9 40-<45	Bin 10 45-<50	Bin 11 50-<55	Bin 12 55-<60	Bin 13 =>60
00:00	65	39.4	33.5	6.2	0	0	0	1	0	18	26	11	5	3	1	0	0
01:00	18	38.8	33.9	7.6	0	0	0	0	1	5	5	5	1	0	0	1	0
02:00	7		36.8	5.6	0	0	0	0	0	0	4	1	1	1	0	0	0
03:00	6		32.5	5	0	0	0	0	1	0	3	2	0	0	0	0	0
04:00	29	39.2	34.7	6.4	0	0	0	0	2	4	8	12	1	1	1	0	0
05:00	110	40	33	8	0	1	1	2	6	28	37	18	9	5	1	1	1
06:00	314	35.7	29.5	6.7	0	0	4	19	45	100	93	40	9	1	1	1	1
07:00	761	33.9	28.4	5.7	0	2	19	30	112	309	225	53	8	2	0	1	0
08:00	743	29	22.3	6.3	0	4	132	105	217	219	59	7	0	0	0	0	0
09:00	801	32.7	26.9	5.3	0	0	13	51	216	310	169	35	7	0	0	0	0
10:00	702	31.8	26.8	4.8	0	0	9	35	180	328	125	18	7	0	0	0	0
11:00	727	30.7	26	5	0	0	13	62	208	321	101	17	4	1	0	0	0
12:00	752	32.3	26.5	5.4	0	2	14	69	182	293	169	21	1	1	0	0	0
13:00	717	33.5	27.8	5.7	0	1	20	42	118	286	205	37	4	3	1	0	0
14:00	726	32.1	26.6	5.3	0	2	12	61	173	314	132	27	4	1	0	0	0
15:00	861	30.3	24.6	5.8	0	3	47	114	292	268	116	14	6	1	0	0	0
16:00	874	29.9	25.1	5.1	0	0	26	107	278	338	106	18	1	0	0	0	0
17:00	940	29.8	24.4	5.7	0	4	53	134	297	322	111	16	3	0	0	0	0
18:00	732	30.8	25.5	5.4	0	3	27	69	211	294	107	18	3	0	0	0	0
19:00	540	33	27.4	5.4	0	0	7	36	114	229	119	27	7	1	0	0	0
20:00	373	34.3	28.9	5.1	0	0	4	10	59	149	111	38	2	0	0	0	0
21:00	321	34.5	29.3	5.7	0	0	3	13	42	123	102	26	8	4	0	0	0
22:00	225	36.6	31.1	5.5	0	0	0	3	18	82	79	27	13	2	1	0	0
23:00	132	37.9	32	5.7	0	0	0	3	8	37	48	27	7	1	1	0	0
Total																	
12H(7-19)	9336	31.7	25.8	5.7	0	21	385	879	2484	3602	1625	281	48	9	1	1	0
16H(6-22)	10884	32.3	26.2	5.8	0	21	403	957	2744	4203	2050	412	74	15	2	2	1
18H(6-24)	11241	32.5	26.4	5.9	0	21	403	963	2770	4322	2177	466	94	18	4	2	1
24H(0-24)	11476	32.7	26.5	6	0	22	404	966	2780	4377	2260	515	111	28	7	4	2
AM																	
Peak	09:00	05:00	02:00	05:00	11:00	08:00	08:00	08:00	08:00	10:00	07:00	07:00	06:00	05:00	06:00	07:00	06:00
	801	40	36.8	8	0	4	132	105	217	328	225	53	9	5	1	1	1
PM																	
Peak	17:00	23:00	23:00	15:00	23:00	17:00	17:00	17:00	17:00	16:00	13:00	20:00	22:00	21:00	23:00	23:00	23:00
	940	37.9	32	5.8	0	4	53	134	297	338	205	38	13	4	1	0	0

Site No: 20171341

Site Reference: 20171341

A119, Ware Road, Hertford, off I/ Filtered by: No Filter

Speed Report (Speed Limit 30 MP 03-Nov-17

Channel: Northeastbound

Time	Total	85th	Mean	Std.	Bin 1	Bin 2	Bin 3	Bin 4	Bin 5	Bin 6	Bin 7	Bin 8	Bin 9	Bin 10	Bin 11	Bin 12	Bin 13	
Begin	Volume	%ile	Ave.	Dev.	<5MPH	5-<10	10-<15	15-<20	20-<25	25-<30	30-<35	35-<40	40-<45	45-<50	50-<55	55-<60	=>60	
00:00	22	42.8	35.5	7	0	0	0	0	0	1	3	9	3	4	1	1	0	0
01:00	17	38.3	32.8	6.1	0	0	0	0	0	1	5	6	3	1	1	0	0	0
02:00	8		34.4	5	0	0	0	0	0	0	2	2	3	1	0	0	0	0
03:00	7		32.5	3.8	0	0	0	0	0	0	2	3	2	0	0	0	0	0
04:00	8		31.9	3	0	0	0	0	0	0	2	5	1	0	0	0	0	0
05:00	40	38.8	33.4	5.5	0	0	0	0	0	1	9	19	6	3	2	0	0	0
06:00	91	34.5	28.3	5.7	0	0	2	4	18	33	22	12	0	0	0	0	0	0
07:00	294	32.8	27.5	5.4	0	0	7	18	47	137	71	11	2	0	1	0	0	0
08:00	424	29.5	23.6	5.8	0	5	34	63	136	136	48	2	0	0	0	0	0	0
09:00	384	32.7	27	5.2	0	0	6	26	89	161	82	18	2	0	0	0	0	0
10:00	370	30.6	26.8	4.2	0	0	7	11	80	209	58	5	0	0	0	0	0	0
11:00	422	31.4	26.6	4.5	0	1	5	15	124	192	78	6	0	1	0	0	0	0
12:00	490	30.4	26.2	4.6	0	0	4	37	131	239	70	8	0	0	0	0	1	0
13:00	437	31.9	26.2	5.6	0	3	9	37	119	173	78	13	5	0	0	0	0	0
14:00	431	31.5	26	5.6	0	3	15	38	101	188	68	16	2	0	0	0	0	0
15:00	522	29.1	22.6	6.4	0	10	61	102	141	156	45	5	2	0	0	0	0	0
16:00	567	29.6	24.6	5.3	0	3	26	76	162	234	62	3	1	0	0	0	0	0
17:00	570	29.7	24.8	5.3	0	4	21	66	183	225	60	11	0	0	0	0	0	0
18:00	504	29.3	24	5.7	0	5	35	66	157	190	41	10	0	0	0	0	0	0
19:00	371	32.3	26.7	5.6	0	1	9	33	75	163	75	12	1	2	0	0	0	0
20:00	250	34.5	29.2	5.2	0	0	4	2	33	113	67	25	5	1	0	0	0	0
21:00	173	34.7	30.2	4.8	0	0	0	3	15	67	65	19	3	1	0	0	0	0
22:00	171	36.3	30.1	5.3	0	0	0	3	21	69	44	30	3	1	0	0	0	0
23:00	139	35.8	31.3	4.9	0	0	0	0	5	56	53	22	1	0	1	1	0	0
Total																		
12H(7-19)	5415	30.5	25.3	5.5	0	34	230	555	1470	2240	761	108	14	1	1	1	0	0
16H(6-22)	6300	31.3	25.7	5.6	0	35	245	597	1611	2616	990	176	23	5	1	1	0	0
18H(6-24)	6610	31.7	26	5.7	0	35	245	600	1637	2741	1087	228	27	6	2	2	0	0
24H(0-24)	6712	31.9	26.1	5.8	0	35	245	600	1640	2764	1131	246	36	10	3	2	0	0
AM																		
Peak	08:00	00:00	00:00	00:00	11:00	08:00	08:00	08:00	08:00	10:00	09:00	09:00	00:00	05:00	07:00	11:00	11:00	0
	424	42.8	35.5	7	0	5	34	63	136	209	82	18	4	2	1	0	0	0
PM																		
Peak	17:00	22:00	23:00	15:00	23:00	15:00	15:00	15:00	17:00	12:00	13:00	22:00	20:00	19:00	23:00	23:00	23:00	0
	570	36.3	31.3	6.4	0	10	61	102	183	239	78	30	5	2	1	1	0	0

Site No: 20171341

Site Reference: 20171341

A119, Ware Road, Hertford, off I/ Filtered by: No Filter

Speed Report (Speed Limit 30 Mp 03-Nov-17

Channel: Southwestbound

Time	Total	85th	Mean	Std.	Bin 1	Bin 2	Bin 3	Bin 4	Bin 5	Bin 6	Bin 7	Bin 8	Bin 9	Bin 10	Bin 11	Bin 12	Bin 13
Begin	Volume	%ile	Ave.	Dev.	<5MPH	5-<10	10-<15	15-<20	20-<25	25-<30	30-<35	35-<40	40-<45	45-<50	50-<55	55-<60	=>60
00:00	20	39.1	34.5	4.6	0	0	0	0	0	4	6	8	2	0	0	0	0
01:00	5		37.5	7.1	0	0	0	0	0	1	1	1	1	1	0	0	0
02:00	5		38.5	4.9	0	0	0	0	0	0	2	0	3	0	0	0	0
03:00	7		31.1	5.8	0	0	0	0	1	3	0	3	0	0	0	0	0
04:00	16	40.2	31.3	7	0	0	0	1	2	3	7	0	3	0	0	0	0
05:00	66	45.3	36.1	7.7	0	0	0	0	1	16	19	9	10	9	1	1	0
06:00	206	39.2	32.7	7.1	0	0	0	6	15	56	62	42	11	9	5	0	0
07:00	420	34.8	29.4	6	0	0	11	13	50	150	139	51	3	1	1	0	1
08:00	390	30.3	24.3	6.5	0	0	40	64	82	142	49	10	2	1	0	0	0
09:00	352	33.1	27.7	4.9	0	0	2	13	84	144	89	18	2	0	0	0	0
10:00	318	33.1	28	4.6	0	0	2	10	62	139	91	12	2	0	0	0	0
11:00	308	32.7	27.4	4.9	0	0	5	7	81	126	79	6	3	1	0	0	0
12:00	337	32.8	27.7	4.6	0	0	3	8	72	160	78	13	3	0	0	0	0
13:00	310	31.8	26.9	4.9	0	1	4	16	72	148	61	6	1	1	0	0	0
14:00	354	31.6	26.2	5	0	0	5	25	113	139	58	12	2	0	0	0	0
15:00	347	30.2	24	6.2	0	0	29	65	88	111	47	4	3	0	0	0	0
16:00	333	31.5	25.6	5.9	0	0	11	44	94	118	51	12	1	2	0	0	0
17:00	315	29.9	24.9	5.3	0	0	8	51	91	120	38	6	1	0	0	0	0
18:00	254	31.8	25.4	5.9	0	0	7	37	79	79	37	13	2	0	0	0	0
19:00	241	33.8	27.9	6.1	0	0	3	15	58	81	63	14	4	2	1	0	0
20:00	144	35.9	30.6	5.2	0	0	0	2	13	54	49	22	3	0	1	0	0
21:00	129	37.9	31.6	6.7	0	0	3	2	7	40	46	19	8	2	2	0	0
22:00	92	34.9	30.8	4.4	0	0	0	2	4	33	39	13	1	0	0	0	0
23:00	90	37.9	32.2	5.9	0	0	0	1	6	24	38	12	6	2	1	0	0
Total																	
12H(7-19)	4038	32.5	26.5	5.7	0	1	127	353	968	1576	817	163	25	6	1	0	1
16H(6-22)	4758	33.2	27.1	6	0	1	133	378	1061	1807	1037	260	51	19	10	0	1
18H(6-24)	4940	33.4	27.3	6	0	1	133	381	1071	1864	1114	285	58	21	11	0	1
24H(0-24)	5059	33.6	27.4	6.2	0	1	133	382	1075	1891	1149	306	77	31	12	1	1
AM																	
Peak	07:00	05:00	02:00	05:00	11:00	11:00	08:00	08:00	09:00	07:00	07:00	07:00	06:00	06:00	06:00	05:00	07:00
	420	45.3	38.5	7.7	0	0	40	64	84	150	139	51	11	9	5	1	1
PM																	
Peak	14:00	21:00	23:00	21:00	23:00	13:00	15:00	15:00	14:00	12:00	12:00	20:00	21:00	23:00	21:00	23:00	23:00
	354	37.9	32.2	6.7	0	1	29	65	113	160	78	22	8	2	2	0	0

Site No: 20171341

Site Reference: 20171341

A119, Ware Road, Hertford, off I/ Filtered by: No Filter

Speed Report (Speed Limit 30 MP 03-Nov-17

Channel: Total Flow

Time	Total	85th	Mean	Std.	Bin 1	Bin 2	Bin 3	Bin 4	Bin 5	Bin 6	Bin 7	Bin 8	Bin 9	Bin 10	Bin 11	Bin 12	Bin 13	
Begin	Volume	%ile	Ave.	Dev.	<5MPH	5-<10	10-<15	15-<20	20-<25	25-<30	30-<35	35-<40	40-<45	45-<50	50-<55	55-<60	=>60	
00:00	42	41	35	6	0	0	0	0	0	1	7	15	11	6	1	1	0	0
01:00	22	40.5	33.9	6.6	0	0	0	0	0	1	6	7	4	2	2	0	0	0
02:00	13	41.9	36	5.3	0	0	0	0	0	0	2	4	3	4	0	0	0	0
03:00	14	37.4	31.8	4.9	0	0	0	0	0	1	5	3	5	0	0	0	0	0
04:00	24	34.5	31.5	5.9	0	0	0	1	2	5	12	1	3	0	0	0	0	0
05:00	106	43.7	35	7.1	0	0	0	0	2	25	38	15	13	11	1	1	1	0
06:00	297	38.1	31.3	7	0	0	2	10	33	89	84	54	11	9	5	0	0	0
07:00	714	34.1	28.6	5.8	0	0	18	31	97	287	210	62	5	1	2	0	1	1
08:00	814	29.8	23.9	6.2	0	5	74	127	218	278	97	12	2	1	0	0	0	0
09:00	736	32.9	27.4	5.1	0	0	8	39	173	305	171	36	4	0	0	0	0	0
10:00	688	32.2	27.3	4.4	0	0	9	21	142	348	149	17	2	0	0	0	0	0
11:00	730	32	26.9	4.7	0	1	10	22	205	318	157	12	3	2	0	0	0	0
12:00	827	31.6	26.8	4.7	0	0	7	45	203	399	148	21	3	0	0	1	0	0
13:00	747	31.9	26.5	5.3	0	4	13	53	191	321	139	19	6	1	0	0	0	0
14:00	785	31.6	26.1	5.4	0	3	20	63	214	327	126	28	4	0	0	0	0	0
15:00	869	29.5	23.2	6.3	0	10	90	167	229	267	92	9	5	0	0	0	0	0
16:00	900	30	24.9	5.5	0	3	37	120	256	352	113	15	2	2	0	0	0	0
17:00	885	29.8	24.8	5.3	0	4	29	117	274	345	98	17	1	0	0	0	0	0
18:00	758	29.8	24.5	5.8	0	5	42	103	236	269	78	23	2	0	0	0	0	0
19:00	612	33	27.1	5.8	0	1	12	48	133	244	138	26	5	4	1	0	0	0
20:00	394	34.9	29.7	5.3	0	0	4	4	46	167	116	47	8	1	1	0	0	0
21:00	302	36.1	30.8	5.7	0	0	3	5	22	107	111	38	11	3	2	0	0	0
22:00	263	35.9	30.4	5	0	0	0	5	25	102	83	43	4	1	0	0	0	0
23:00	229	36.6	31.7	5.4	0	0	0	1	11	80	91	34	7	2	2	1	0	0
Total																		
12H(7-19)	9453	31.5	25.8	5.6	0	35	357	908	2438	3816	1578	271	39	7	2	1	1	1
16H(6-22)	11058	32.3	26.3	5.8	0	36	378	975	2672	4423	2027	436	74	24	11	1	1	1
18H(6-24)	11550	32.5	26.5	5.9	0	36	378	981	2708	4605	2201	513	85	27	13	2	1	1
24H(0-24)	11771	32.7	26.7	6	0	36	378	982	2715	4655	2280	552	113	41	15	3	1	1
AM	08:00	05:00	02:00	05:00	11:00	08:00	08:00	08:00	08:00	10:00	07:00	07:00	05:00	05:00	06:00	05:00	07:00	07:00
Peak	814	43.7	36	7.1	0	5	74	127	218	348	210	62	13	11	5	1	1	1
PM	16:00	23:00	23:00	15:00	23:00	15:00	15:00	15:00	17:00	12:00	12:00	20:00	21:00	19:00	23:00	23:00	23:00	23:00
Peak	900	36.6	31.7	6.3	0	10	90	167	274	399	148	47	11	4	2	1	0	0

Site No: 20171341

Site Reference: 20171341

A119, Ware Road, Hertford, off I/ Filtered by: No Filter

Speed Report (Speed Limit 30 Mp 04-Nov-17

Channel: Northeastbound

Time	Total	85th	Mean	Std.	Bin 1	Bin 2	Bin 3	Bin 4	Bin 5	Bin 6	Bin 7	Bin 8	Bin 9	Bin 10	Bin 11	Bin 12	Bin 13	
Begin	Volume	%ile	Ave.	Dev.	<5MPH	5-<10	10-<15	15-<20	20-<25	25-<30	30-<35	35-<40	40-<45	45-<50	50-<55	55-<60	=>60	
00:00	97	37.9	32.5	5.4	0	0	0	0	0	5	26	41	17	6	1	1	0	0
01:00	44	38.3	33.1	5	0	0	0	0	0	1	11	19	9	3	1	0	0	0
02:00	39	39	33.4	4.8	0	0	0	0	0	0	10	17	7	5	0	0	0	0
03:00	30	41.3	33	7.3	0	0	0	1	0	12	8	3	4	1	1	0	0	0
04:00	7		32.5	3.8	0	0	0	0	0	2	3	2	0	0	0	0	0	0
05:00	20	36.3	32.3	4.6	0	0	0	0	0	7	9	2	2	0	0	0	0	0
06:00	42	37.3	30.6	6.4	0	0	0	2	4	16	10	7	2	1	0	0	0	0
07:00	87	34.4	29.6	5.4	0	0	1	1	13	32	30	7	2	1	0	0	0	0
08:00	189	30	25	5.7	0	0	11	26	44	79	25	3	1	0	0	0	0	0
09:00	340	31.5	25.9	5.7	0	2	10	34	88	137	57	11	0	0	1	0	0	0
10:00	407	31.2	26.1	5	0	1	7	26	129	167	66	10	0	1	0	0	0	0
11:00	458	30.9	24.9	5.6	0	2	26	49	140	157	79	5	0	0	0	0	0	0
12:00	528	29.5	25.2	4.5	0	0	10	51	173	237	50	7	0	0	0	0	0	0
13:00	468	30.8	26	5	0	1	9	37	127	211	73	7	3	0	0	0	0	0
14:00	422	31.4	26.6	5	0	3	10	19	93	213	72	11	1	0	0	0	0	0
15:00	439	30.5	25.1	5.8	0	5	23	39	130	170	59	10	3	0	0	0	0	0
16:00	430	31.4	26.6	4.7	0	1	10	21	95	214	83	6	0	0	0	0	0	0
17:00	467	32.3	27.2	4.9	0	2	7	22	93	226	99	18	0	0	0	0	0	0
18:00	373	33.2	27.5	5.2	0	0	6	19	81	158	83	24	2	0	0	0	0	0
19:00	266	32.9	27.3	5.7	0	0	9	9	64	112	54	14	1	3	0	0	0	0
20:00	231	34.2	28.3	5.8	0	0	0	16	40	103	44	19	8	1	0	0	0	0
21:00	163	34.2	29.1	5.6	0	0	3	5	14	84	38	13	4	2	0	0	0	0
22:00	146	34.8	30.1	5.5	0	0	1	4	8	69	42	13	8	1	0	0	0	0
23:00	136	35.3	29.9	5.9	0	0	1	4	21	42	46	17	4	0	1	0	0	0
Total																		
12H(7-19)	4608	31.4	26.1	5.3	0	17	130	344	1206	2001	776	119	12	2	1	0	0	0
16H(6-22)	5310	31.8	26.4	5.4	0	17	142	376	1328	2316	922	172	27	9	1	0	0	0
18H(6-24)	5592	32.1	26.6	5.5	0	17	144	384	1357	2427	1010	202	39	10	2	0	0	0
24H(0-24)	5829	32.5	26.8	5.6	0	17	144	385	1363	2495	1107	242	59	13	4	0	0	0
AM	11:00	03:00	02:00	03:00	11:00	11:00	11:00	11:00	11:00	10:00	11:00	00:00	00:00	10:00	09:00	11:00	11:00	
Peak	458	41.3	33.4	7.3	0	2	26	49	140	167	79	17	6	1	1	0	0	0
PM	12:00	23:00	22:00	23:00	23:00	15:00	15:00	12:00	12:00	12:00	17:00	18:00	22:00	19:00	23:00	23:00	23:00	
Peak	528	35.3	30.1	5.9	0	5	23	51	173	237	99	24	8	3	1	0	0	0

Site No: 20171341

Site Reference: 20171341

A119, Ware Road, Hertford, off I/ Filtered by: No Filter

Speed Report (Speed Limit 30 Mp 04-Nov-17

Channel: Southwestbound

Time	Total	85th	Mean	Std.	Bin 1	Bin 2	Bin 3	Bin 4	Bin 5	Bin 6	Bin 7	Bin 8	Bin 9	Bin 10	Bin 11	Bin 12	Bin 13	
Begin	Volume	%ile	Ave.	Dev.	<5MPH	5-<10	10-<15	15-<20	20-<25	25-<30	30-<35	35-<40	40-<45	45-<50	50-<55	55-<60	=>60	
00:00	69	39.4	34.1	5.6	0	0	0	0	0	3	13	23	22	5	3	0	0	0
01:00	41	43.8	36.8	8.5	0	0	0	0	0	0	10	10	9	7	1	2	0	2
02:00	31	47.3	38.1	9	0	0	0	0	0	2	3	7	9	3	4	1	1	1
03:00	21	47.9	36.8	10.2	0	0	0	0	0	2	4	5	4	0	4	0	2	0
04:00	14	47	35.4	11.8	0	0	0	3	0	0	1	3	1	3	1	2	0	0
05:00	25	39.2	34.7	6.2	0	0	0	0	0	0	6	8	8	1	1	1	0	0
06:00	60	39.6	32.9	6.7	0	0	0	2	6	11	16	17	7	1	0	0	0	0
07:00	107	38.4	32.1	6.3	0	0	1	2	9	26	35	26	6	1	1	0	0	0
08:00	256	33.9	28.2	5.6	0	0	3	15	49	90	77	18	3	1	0	0	0	0
09:00	294	33.7	28	5.4	0	0	2	18	61	110	79	21	3	0	0	0	0	0
10:00	349	33.3	27.3	5.9	0	0	4	28	86	129	74	17	10	1	0	0	0	0
11:00	372	33.3	28	4.9	0	0	0	23	66	158	103	19	3	0	0	0	0	0
12:00	330	32.8	26.9	5.4	0	0	4	30	82	119	81	12	1	1	0	0	0	0
13:00	279	33.4	27.4	5.6	0	0	3	23	63	101	68	19	2	0	0	0	0	0
14:00	328	34.4	28.8	5.7	0	0	1	19	64	101	106	31	5	1	0	0	0	0
15:00	299	33.1	26.8	6.2	0	0	13	27	61	108	71	17	0	1	1	0	0	0
16:00	296	33.6	27.9	5.5	0	0	6	15	57	113	84	18	2	1	0	0	0	0
17:00	240	34	28.4	5.5	0	1	1	14	45	81	76	20	2	0	0	0	0	0
18:00	212	33.8	28.1	5.5	0	0	2	13	38	87	52	17	2	1	0	0	0	0
19:00	196	34.1	28.4	5.3	0	0	3	8	29	91	43	21	1	0	0	0	0	0
20:00	220	32.9	27.5	4.8	0	0	0	9	58	89	52	11	1	0	0	0	0	0
21:00	143	34.3	29.6	4.8	0	0	0	4	17	53	55	11	3	0	0	0	0	0
22:00	113	34.7	30.3	5.2	0	0	0	0	11	50	37	11	2	0	2	0	0	0
23:00	108	38.6	32	6.3	0	0	0	2	14	21	39	21	9	2	0	0	0	0
Total																		
12H(7-19)	3362	33.8	27.9	5.7	0	1	40	227	681	1223	906	235	39	8	2	0	0	0
16H(6-22)	3981	33.9	28	5.6	0	1	43	250	791	1467	1072	295	51	9	2	0	0	0
18H(6-24)	4202	34	28.2	5.7	0	1	43	252	816	1538	1148	327	62	11	4	0	0	0
24H(0-24)	4403	34.3	28.6	6	0	1	43	255	823	1575	1204	380	81	25	10	3	3	3
AM																		
Peak	11:00	03:00	02:00	04:00	11:00	11:00	10:00	10:00	10:00	11:00	11:00	07:00	10:00	03:00	04:00	03:00	01:00	
	372	47.9	38.1	11.8	0	0	4	28	86	158	103	26	10	4	2	2	2	2
PM																		
Peak	12:00	23:00	23:00	23:00	23:00	17:00	15:00	12:00	12:00	12:00	14:00	14:00	23:00	23:00	22:00	23:00	23:00	23:00
	330	38.6	32	6.3	0	1	13	30	82	119	106	31	9	2	2	0	0	0

Site No: 20171341

Site Reference: 20171341

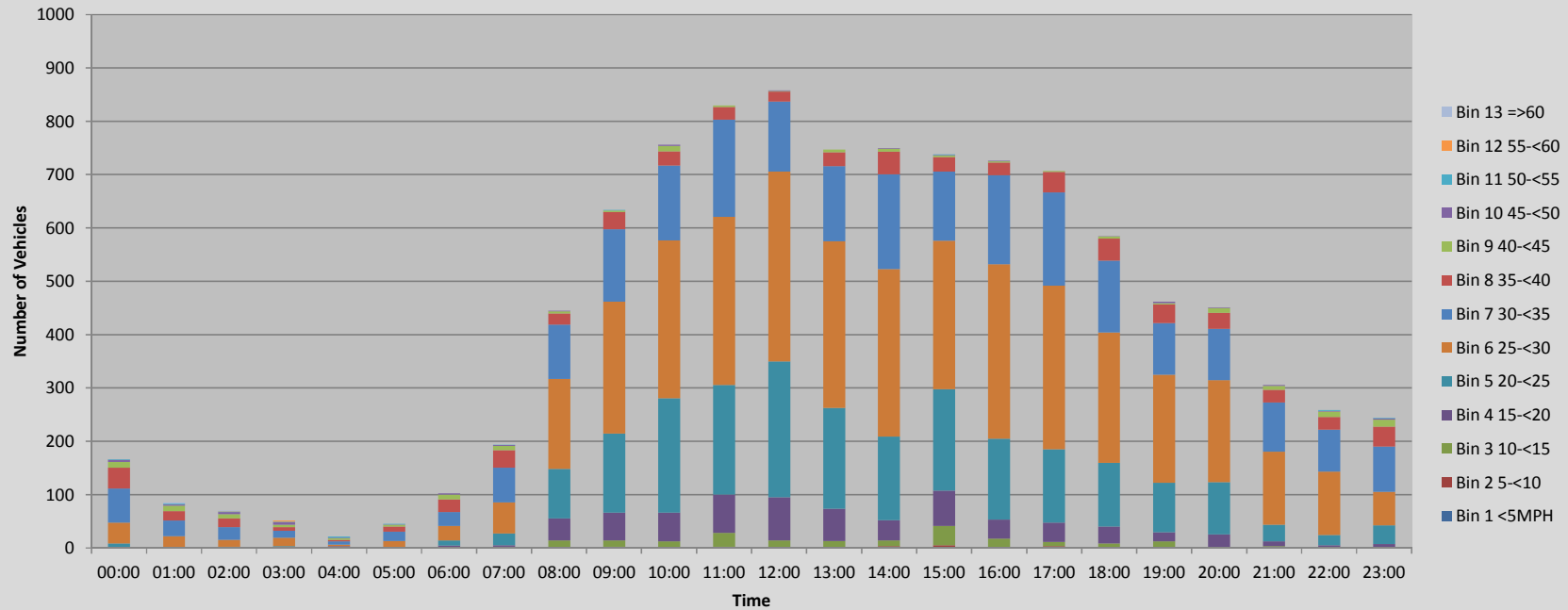
A119, Ware Road, Hertford, off I/ Filtered by: No Filter

Speed Report (Speed Limit 30 Mp 04-Nov-17

Channel: Total Flow

Time Begin	Total Volume	85th %ile	Mean Ave.	Std. Dev.	Bin 1 <5MPH	Bin 2 5-<10	Bin 3 10-<15	Bin 4 15-<20	Bin 5 20-<25	Bin 6 25-<30	Bin 7 30-<35	Bin 8 35-<40	Bin 9 40-<45	Bin 10 45-<50	Bin 11 50-<55	Bin 12 55-<60	Bin 13 =>60	
00:00	166	38.8	33.2	5.5	0	0	0	0	0	8	39	64	39	11	4	1	0	0
01:00	85	41.4	34.9	7.2	0	0	0	0	0	1	21	29	18	10	2	2	0	2
02:00	70	42.5	35.5	7.4	0	0	0	0	0	2	13	24	16	8	4	1	1	1
03:00	51	44.9	34.6	8.8	0	0	0	1	2	16	13	7	4	5	1	2	0	0
04:00	21	43.9	34.4	9.9	0	0	0	3	0	3	6	3	3	1	2	0	0	0
05:00	45	38.9	33.6	5.7	0	0	0	0	0	13	17	10	3	1	1	0	0	0
06:00	102	39	32	6.6	0	0	0	4	10	27	26	24	9	2	0	0	0	0
07:00	194	37.2	31	6.1	0	0	2	3	22	58	65	33	8	2	1	0	0	0
08:00	445	33	26.9	5.9	0	0	14	41	93	169	102	21	4	1	0	0	0	0
09:00	634	32.8	26.8	5.6	0	2	12	52	149	247	136	32	3	0	1	0	0	0
10:00	756	32.3	26.7	5.4	0	1	11	54	215	296	140	27	10	2	0	0	0	0
11:00	830	32.3	26.3	5.5	0	2	26	72	206	315	182	24	3	0	0	0	0	0
12:00	858	30.9	25.9	5	0	0	14	81	255	356	131	19	1	1	0	0	0	0
13:00	747	32.1	26.5	5.2	0	1	12	60	190	312	141	26	5	0	0	0	0	0
14:00	750	33.2	27.5	5.4	0	3	11	38	157	314	178	42	6	1	0	0	0	0
15:00	738	32	25.8	6.1	0	5	36	66	191	278	130	27	3	1	1	0	0	0
16:00	726	32.5	27.1	5.1	0	1	16	36	152	327	167	24	2	1	0	0	0	0
17:00	707	33.1	27.6	5.1	0	3	8	36	138	307	175	38	2	0	0	0	0	0
18:00	585	33.4	27.7	5.3	0	0	8	32	119	245	135	41	4	1	0	0	0	0
19:00	462	33.5	27.7	5.6	0	0	12	17	93	203	97	35	2	3	0	0	0	0
20:00	451	33.5	27.9	5.3	0	0	0	25	98	192	96	30	9	1	0	0	0	0
21:00	306	34.3	29.3	5.2	0	0	3	9	31	137	93	24	7	2	0	0	0	0
22:00	259	34.9	30.2	5.4	0	0	1	4	19	119	79	24	10	1	2	0	0	0
23:00	244	37.2	30.8	6.2	0	0	1	6	35	63	85	38	13	2	1	0	0	0
Total																		
12H(7-19)	7970	32.7	26.9	5.5	0	18	170	571	1887	3224	1682	354	51	10	3	0	0	0
16H(6-22)	9291	32.9	27.1	5.5	0	18	185	626	2119	3783	1994	467	78	18	3	0	0	0
18H(6-24)	9794	33.1	27.3	5.6	0	18	187	636	2173	3965	2158	529	101	21	6	0	0	0
24H(0-24)	10232	33.5	27.6	5.8	0	18	187	640	2186	4070	2311	622	140	38	14	3	3	3
AM																		
Peak	11:00	03:00	02:00	04:00	11:00	11:00	11:00	11:00	10:00	11:00	11:00	00:00	00:00	03:00	04:00	03:00	01:00	
	830	44.9	35.5	9.9	0	2	26	72	215	315	182	39	11	5	2	2	2	
PM																		
Peak	12:00	23:00	23:00	23:00	23:00	15:00	15:00	12:00	12:00	12:00	14:00	14:00	23:00	19:00	22:00	23:00	23:00	
	858	37.2	30.8	6.2	0	5	36	81	255	356	178	42	13	3	2	0	0	

Speed and Volume



Site No: 20171341

Site Reference: 20171341

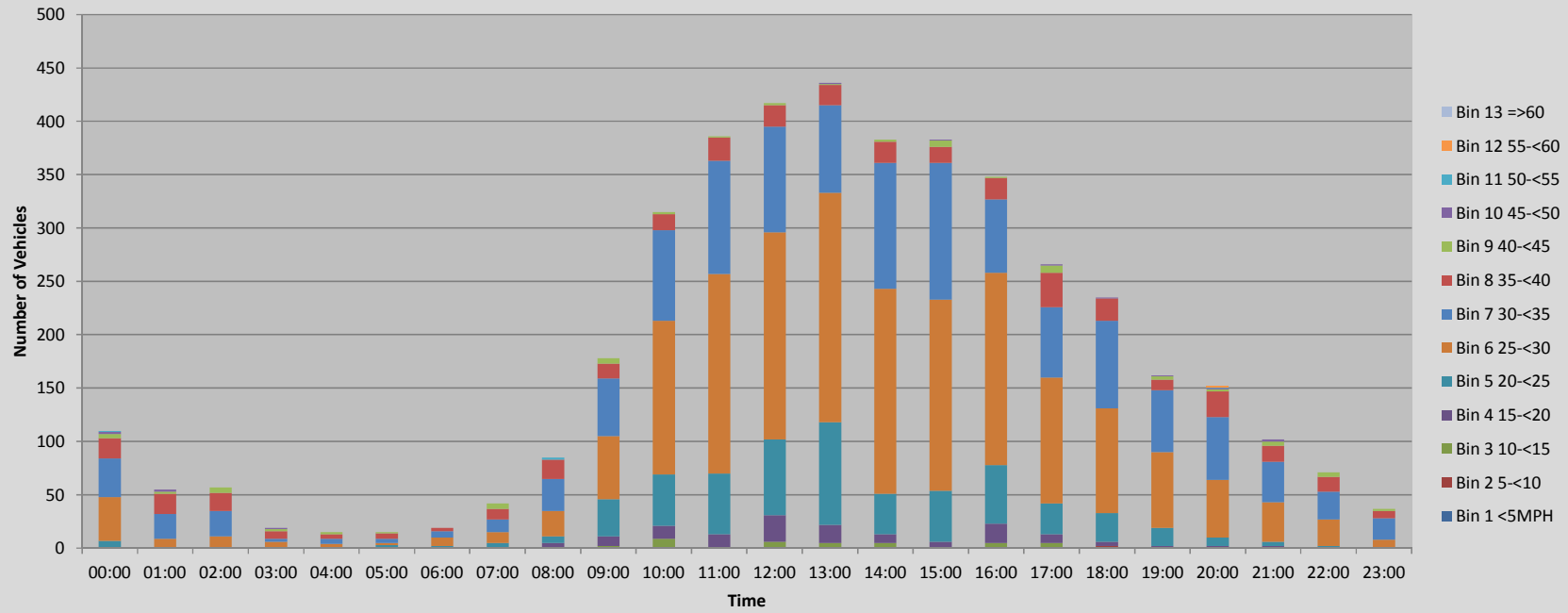
A119, Ware Road, Hertford, off I/ Filtered by: No Filter

Speed Report (Speed Limit 30 Mph 05-Nov-17

Channel: Northeastbound

Time	Total	85th	Mean	Std.	Bin 1	Bin 2	Bin 3	Bin 4	Bin 5	Bin 6	Bin 7	Bin 8	Bin 9	Bin 10	Bin 11	Bin 12	Bin 13
Begin	Volume	%ile	Ave.	Dev.	<5MPH	5-<10	10-<15	15-<20	20-<25	25-<30	30-<35	35-<40	40-<45	45-<50	50-<55	55-<60	=>60
00:00	110	37.4	31.6	5.6	0	0	0	1	6	41	36	19	4	2	1	0	0
01:00	55	38.8	34.2	4.8	0	0	0	0	1	8	23	19	2	2	0	0	0
02:00	57	38.8	33.9	4.4	0	0	0	0	0	11	24	17	5	0	0	0	0
03:00	19	39.1	34.6	5.9	0	0	0	0	0	6	3	7	2	1	0	0	0
04:00	15	39.1	33.8	5	0	0	0	0	0	4	5	4	2	0	0	0	0
05:00	15	38.3	31.8	6.8	0	0	0	1	2	2	4	5	1	0	0	0	0
06:00	19	34.4	30.1	4.4	0	0	0	0	2	8	6	3	0	0	0	0	0
07:00	42	39.1	32.5	6	0	0	0	0	5	10	12	10	5	0	0	0	0
08:00	85	36.9	31	6.5	0	0	1	4	6	24	30	18	0	0	2	0	0
09:00	178	34.2	28.6	5.8	0	0	2	9	35	59	54	14	5	0	0	0	0
10:00	315	33.2	27.8	5.2	0	0	9	12	48	144	85	15	2	0	0	0	0
11:00	386	33.3	28.4	4.4	0	0	0	13	57	187	106	22	1	0	0	0	0
12:00	417	32.9	27.6	5	0	0	6	25	71	194	99	20	2	0	0	0	0
13:00	436	32.3	27.3	4.7	0	0	5	17	96	215	82	19	1	1	0	0	0
14:00	383	33.5	28.7	4.5	0	0	5	8	38	192	118	20	2	0	0	0	0
15:00	383	33.6	29.1	4.4	0	0	1	5	48	179	128	15	6	1	0	0	0
16:00	348	32.7	27.6	4.9	0	1	4	18	55	180	69	20	1	0	0	0	0
17:00	266	34.9	29.3	5.7	0	0	5	8	29	118	66	32	7	1	0	0	0
18:00	235	34.2	29.3	4.9	0	2	0	4	27	98	82	21	0	1	0	0	0
19:00	162	34.1	29.6	4.7	0	0	1	1	17	71	58	10	3	1	0	0	0
20:00	152	36.2	31.3	5.5	0	0	1	1	8	54	59	24	2	1	1	1	0
21:00	102	36.7	31.4	5.3	0	0	0	2	4	37	38	15	4	2	0	0	0
22:00	71	37.4	31.9	4.9	0	0	0	1	1	25	26	14	4	0	0	0	0
23:00	37	37.1	32.9	3.9	0	0	0	0	0	8	20	7	2	0	0	0	0
Total																	
12H(7-19)	3474	33.6	28.4	5	0	3	38	123	515	1600	931	226	32	4	2	0	0
16H(6-22)	3909	33.8	28.6	5.1	0	3	40	127	546	1770	1092	278	41	8	3	1	0
18H(6-24)	4017	33.9	28.7	5.1	0	3	40	128	547	1803	1138	299	47	8	3	1	0
24H(0-24)	4288	34.2	29	5.2	0	3	40	130	556	1875	1233	370	63	13	4	1	0
AM	11:00	03:00	03:00	05:00	11:00	11:00	10:00	11:00	11:00	11:00	11:00	11:00	09:00	01:00	08:00	11:00	11:00
Peak	386	39.1	34.6	6.8	0	0	9	13	57	187	106	22	5	2	2	0	0
PM	13:00	22:00	23:00	17:00	23:00	18:00	12:00	12:00	13:00	13:00	15:00	17:00	17:00	21:00	20:00	20:00	23:00
Peak	436	37.4	32.9	5.7	0	2	6	25	96	215	128	32	7	2	1	1	0

Speed and Volume



Site No: 20171341

Site Reference: 20171341

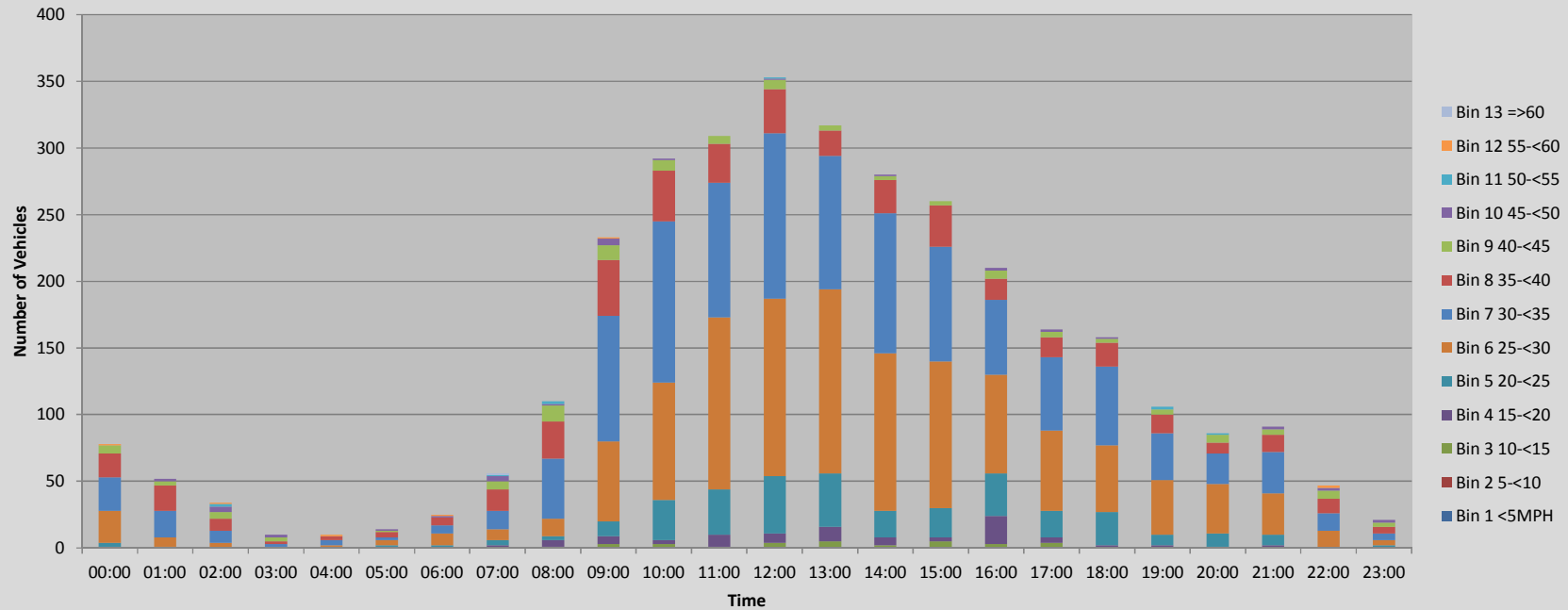
A119, Ware Road, Hertford, off I/ Filtered by: No Filter

Speed Report (Speed Limit 30 Mp 05-Nov-17

Channel: Southwestbound

Time Begin	Total Volume	85th %ile	Mean Ave.	Std. Dev.	Bin 1 <5MPH	Bin 2 5-<10	Bin 3 10-<15	Bin 4 15-<20	Bin 5 20-<25	Bin 6 25-<30	Bin 7 30-<35	Bin 8 35-<40	Bin 9 40-<45	Bin 10 45-<50	Bin 11 50-<55	Bin 12 55-<60	Bin 13 =>60
00:00	78	38.6	32.6	6.2	0	0	1	0	3	24	25	18	6	0	0	1	0
01:00	52	39.1	34.4	5.6	0	0	1	0	0	7	20	19	3	2	0	0	0
02:00	34	46.8	38.4	7.6	0	0	0	0	0	4	9	9	5	4	2	1	0
03:00	10	45	38.5	7.3	0	0	0	0	1	0	2	2	3	2	0	0	0
04:00	10	38.3	35	8.7	0	0	0	0	1	1	4	3	0	0	0	1	0
05:00	14	39.3	32.5	7.8	0	0	0	1	1	4	2	4	1	1	0	0	0
06:00	25	38.1	32.7	7.5	0	0	0	0	2	9	6	6	0	1	0	1	0
07:00	56	42.6	35	8.2	0	0	0	2	4	8	14	16	6	4	1	0	1
08:00	110	39.6	33.6	6.7	0	0	1	5	3	13	45	28	12	1	2	0	0
09:00	233	37.8	31.9	6.2	0	0	3	6	11	60	94	42	11	5	0	1	0
10:00	292	35.4	30.6	5.2	0	0	3	3	30	88	121	38	8	1	0	0	0
11:00	309	34.4	29.5	4.9	0	0	1	9	34	129	101	29	6	0	0	0	0
12:00	353	34.5	29.6	5.3	0	0	4	7	43	133	124	33	7	1	1	0	0
13:00	317	33.7	28.7	5.1	0	0	5	11	40	138	100	19	4	0	0	0	0
14:00	280	34.4	29.8	4.7	0	0	2	6	20	118	105	25	3	1	0	0	0
15:00	260	34.7	29.7	5.1	0	0	5	3	22	110	86	31	3	0	0	0	0
16:00	210	34.3	28.2	6.4	0	0	3	21	32	74	56	16	6	2	0	0	0
17:00	164	34.6	29.5	5.9	0	0	4	4	20	60	55	15	4	2	0	0	0
18:00	158	34.8	30	5.1	0	0	0	2	25	50	59	18	3	1	0	0	0
19:00	106	36.3	30.9	5.8	0	0	0	2	8	41	35	14	4	0	2	0	0
20:00	86	36	30.4	5.9	0	0	0	1	10	37	23	8	6	0	1	0	0
21:00	91	36.9	31.1	5.8	0	0	0	2	8	31	31	13	4	2	0	0	0
22:00	47	42	35.3	7.4	0	0	0	0	0	13	13	11	6	2	0	2	0
23:00	21	42.3	34.6	7.2	0	0	0	0	2	4	5	5	3	2	0	0	0
Total																	
12H(7-19)	2742	35	30	5.7	0	0	31	79	284	981	960	310	73	18	4	1	1
16H(6-22)	3050	35.2	30.1	5.7	0	0	31	84	312	1099	1055	351	87	21	7	2	1
18H(6-24)	3118	35.4	30.2	5.8	0	0	31	84	314	1116	1073	367	96	25	7	4	1
24H(0-24)	3316	36.1	30.5	6	0	0	33	85	320	1156	1135	422	114	34	9	7	1
AM																	
Peak	11:00	02:00	03:00	04:00	11:00	11:00	10:00	11:00	11:00	11:00	10:00	09:00	08:00	09:00	08:00	09:00	07:00
	309	46.8	38.5	8.7	0	0	3	9	34	129	121	42	12	5	2	1	1
PM																	
Peak	12:00	23:00	22:00	22:00	23:00	23:00	15:00	16:00	12:00	13:00	12:00	12:00	12:00	23:00	19:00	22:00	23:00
	353	42.3	35.3	7.4	0	0	5	21	43	138	124	33	7	2	2	2	0

Speed and Volume



Site No: 20171341

Site Reference: 20171341

A119, Ware Road, Hertford, off I/ Filtered by: No Filter

Speed Report (Speed Limit 30 Mph 05-Nov-17

Channel: Total Flow

Time Begin	Total Volume	85th %ile	Mean Ave.	Std. Dev.	Bin 1 <5MPH	Bin 2 5-<10	Bin 3 10-<15	Bin 4 15-<20	Bin 5 20-<25	Bin 6 25-<30	Bin 7 30-<35	Bin 8 35-<40	Bin 9 40-<45	Bin 10 45-<50	Bin 11 50-<55	Bin 12 55-<60	Bin 13 =>60
00:00	188	38	32	5.9	0	0	1	1	9	65	61	37	10	2	1	1	0
01:00	107	39	34.3	5.2	0	0	1	0	1	15	43	38	5	4	0	0	0
02:00	91	41.4	35.6	6.2	0	0	0	0	0	15	33	26	10	4	2	1	0
03:00	29	43.2	35.9	6.7	0	0	0	0	1	6	5	9	5	3	0	0	0
04:00	25	39.1	34.3	6.8	0	0	0	0	1	5	9	7	2	0	0	1	0
05:00	29	39	32.2	7.3	0	0	0	2	3	6	6	9	2	1	0	0	0
06:00	44	37.2	31.6	6.5	0	0	0	0	4	17	12	9	0	1	0	1	0
07:00	98	40.8	33.9	7.4	0	0	0	2	9	18	26	26	11	4	1	0	1
08:00	195	38.6	32.5	6.7	0	0	2	9	9	37	75	46	12	1	4	0	0
09:00	411	36.4	30.5	6.2	0	0	5	15	46	119	148	56	16	5	0	1	0
10:00	607	34.3	29.2	5.4	0	0	12	15	78	232	206	53	10	1	0	0	0
11:00	695	33.9	28.9	4.7	0	0	1	22	91	316	207	51	7	0	0	0	0
12:00	770	33.8	28.5	5.3	0	0	10	32	114	327	223	53	9	1	1	0	0
13:00	753	33.1	27.9	4.9	0	0	10	28	136	353	182	38	5	1	0	0	0
14:00	663	33.9	29.2	4.6	0	0	7	14	58	310	223	45	5	1	0	0	0
15:00	643	34	29.3	4.7	0	0	6	8	70	289	214	46	9	1	0	0	0
16:00	558	33.4	27.8	5.5	0	1	7	39	87	254	125	36	7	2	0	0	0
17:00	430	34.8	29.4	5.8	0	0	9	12	49	178	121	47	11	3	0	0	0
18:00	393	34.5	29.6	5	0	2	0	6	52	148	141	39	3	2	0	0	0
19:00	268	34.6	30.1	5.2	0	0	1	3	25	112	93	24	7	1	2	0	0
20:00	238	36.2	31	5.7	0	0	1	2	18	91	82	32	8	1	2	1	0
21:00	193	36.9	31.3	5.5	0	0	0	4	12	68	69	28	8	4	0	0	0
22:00	118	39.2	33.3	6.2	0	0	0	1	1	38	39	25	10	2	0	2	0
23:00	58	39.1	33.5	5.4	0	0	0	0	2	12	25	12	5	2	0	0	0
Total																	
12H(7-19)	6216	34.3	29.1	5.4	0	3	69	202	799	2581	1891	536	105	22	6	1	1
16H(6-22)	6959	34.4	29.3	5.4	0	3	71	211	858	2869	2147	629	128	29	10	3	1
18H(6-24)	7135	34.5	29.4	5.5	0	3	71	212	861	2919	2211	666	143	33	10	5	1
24H(0-24)	7604	34.8	29.6	5.6	0	3	73	215	876	3031	2368	792	177	47	13	8	1
AM																	
Peak	11:00	03:00	03:00	07:00	11:00	11:00	10:00	11:00	11:00	11:00	11:00	09:00	09:00	09:00	08:00	09:00	07:00
	695	43.2	35.9	7.4	0	0	12	22	91	316	207	56	16	5	4	1	1
PM																	
Peak	12:00	22:00	23:00	22:00	23:00	18:00	13:00	16:00	13:00	13:00	14:00	12:00	17:00	21:00	20:00	22:00	23:00
	770	39.2	33.5	6.2	0	2	10	39	136	353	223	53	11	4	2	2	0

Site No: 20171341

Site Reference: 20171341

A119, Ware Road, Hertford, off I/ Filtered by: No Filter

Speed Report (Speed Limit 30 Mp 06-Nov-17

Channel: Northeastbound

Time	Total	85th	Mean	Std.	Bin 1	Bin 2	Bin 3	Bin 4	Bin 5	Bin 6	Bin 7	Bin 8	Bin 9	Bin 10	Bin 11	Bin 12	Bin 13	
Begin	Volume	%ile	Ave.	Dev.	<5MPH	5-<10	10-<15	15-<20	20-<25	25-<30	30-<35	35-<40	40-<45	45-<50	50-<55	55-<60	=>60	
00:00	14	46	38.2	7.5	0	0	0	0	0	0	2	4	2	3	2	1	0	0
01:00	4		35	5.6	0	0	0	0	0	0	1	1	1	1	0	0	0	0
02:00	8		34.4	6.1	0	0	0	0	0	0	3	1	2	2	0	0	0	0
03:00	6		32.5	6.5	0	0	0	0	0	1	1	2	1	1	0	0	0	0
04:00	7		34.6	5.2	0	0	0	0	0	0	2	1	3	1	0	0	0	0
05:00	43	36.7	31.9	5.6	0	0	1	0	1	12	20	6	2	1	0	0	0	0
06:00	109	34.2	29.7	4.8	0	0	3	0	8	43	45	10	0	0	0	0	0	0
07:00	272	32.2	25.6	6.5	0	7	15	22	63	100	53	11	1	0	0	0	0	0
08:00	441	28.6	22.9	5.6	0	9	35	65	172	128	28	4	0	0	0	0	0	0
09:00	354	31.6	26.3	5.1	0	0	7	35	80	156	68	7	1	0	0	0	0	0
10:00	357	32.6	27.7	4.6	0	0	0	20	66	170	89	9	2	1	0	0	0	0
11:00	414	32.1	26.9	4.8	0	0	6	22	96	194	81	15	0	0	0	0	0	0
12:00	334	31.1	26.4	4.9	0	0	11	16	80	164	56	6	1	0	0	0	0	0
13:00	83	31.3	26.5	4.8	0	0	3	4	18	41	16	1	0	0	0	0	0	0
14:00	435	32.1	26.8	5	0	1	12	18	105	193	97	6	3	0	0	0	0	0
15:00	451	31.3	25.2	5.6	0	1	20	54	130	158	79	8	1	0	0	0	0	0
16:00	542	31.6	27	4.5	0	0	0	20	156	254	92	14	6	0	0	0	0	0
17:00	597	30.4	25.9	5.1	0	0	23	47	138	292	84	12	1	0	0	0	0	0
18:00	470	31.3	26.9	4.3	0	0	3	16	121	239	77	13	1	0	0	0	0	0
19:00	342	33.1	28	5	0	0	3	13	60	160	87	16	2	0	0	0	1	0
20:00	202	34.8	30.3	5	0	0	1	2	17	81	73	21	5	2	0	0	0	0
21:00	191	35.9	30.2	5.1	0	0	0	3	18	83	53	27	7	0	0	0	0	0
22:00	115	36.1	31.4	5.7	0	0	0	3	3	45	44	10	7	2	1	0	0	0
23:00	46	38.5	32.7	5.8	0	0	0	0	3	12	18	8	3	2	0	0	0	0
Total																		
12H(7-19)	4750	31.4	26.1	5.2	0	18	135	339	1225	2089	820	106	17	1	0	0	0	0
16H(6-22)	5594	32.1	26.6	5.3	0	18	142	357	1328	2456	1078	180	31	3	0	1	0	0
18H(6-24)	5755	32.3	26.8	5.4	0	18	142	360	1334	2513	1140	198	41	7	1	1	0	0
24H(0-24)	5837	32.4	26.9	5.5	0	18	143	360	1336	2534	1169	213	51	10	2	1	0	0
AM	08:00	00:00	00:00	00:00	11:00	08:00	08:00	08:00	08:00	11:00	10:00	11:00	00:00	00:00	00:00	11:00	11:00	
Peak	441	46	38.2	7.5	0	9	35	65	172	194	89	15	3	2	1	0	0	
PM	17:00	23:00	23:00	23:00	23:00	15:00	17:00	15:00	16:00	17:00	14:00	21:00	22:00	23:00	22:00	19:00	23:00	
Peak	597	38.5	32.7	5.8	0	1	23	54	156	292	97	27	7	2	1	1	0	

Site No: 20171341

Site Reference: 20171341

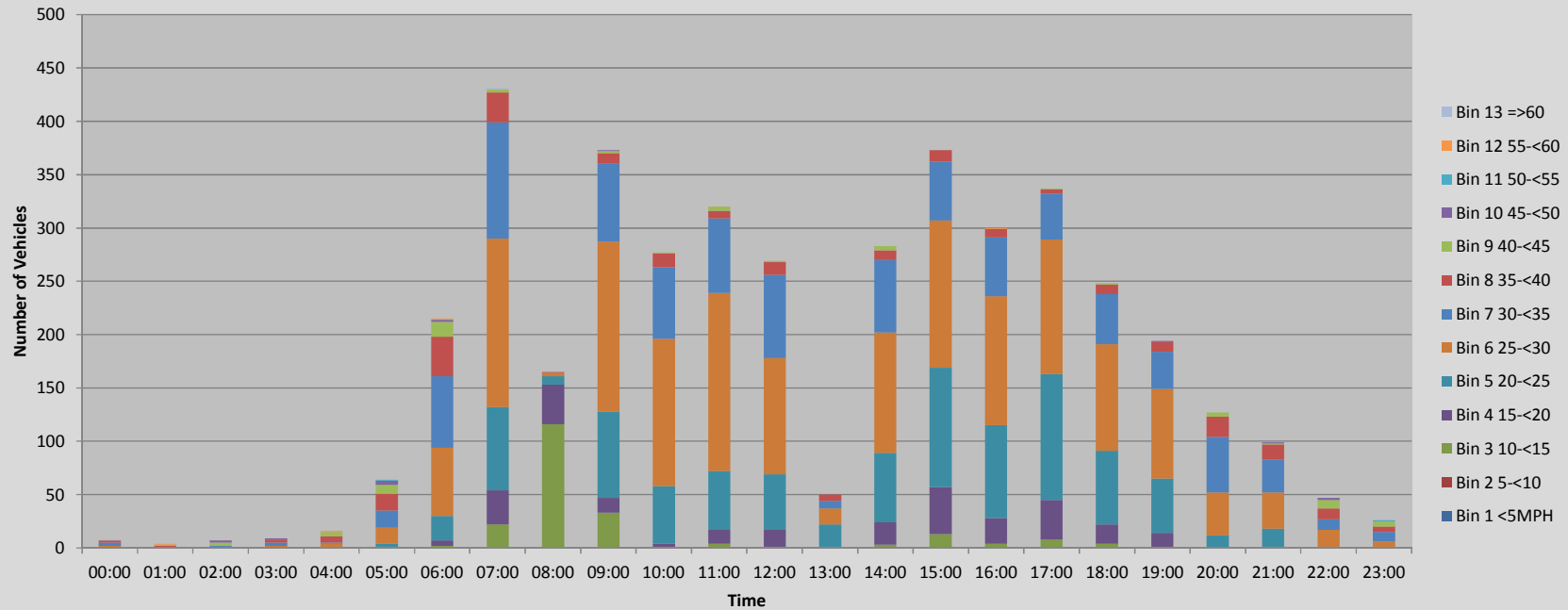
A119, Ware Road, Hertford, off I/ Filtered by: No Filter

Speed Report (Speed Limit 30 MP 06-Nov-17

Channel: Southwestbound

Time Begin	Total Volume	85th %ile	Mean Ave.	Std. Dev.	Bin 1 <5MPH	Bin 2 5-<10	Bin 3 10-<15	Bin 4 15-<20	Bin 5 20-<25	Bin 6 25-<30	Bin 7 30-<35	Bin 8 35-<40	Bin 9 40-<45	Bin 10 45-<50	Bin 11 50-<55	Bin 12 55-<60	Bin 13 =>60	
00:00	8		36	9.8	0	0	0	0	0	0	2	3	2	0	0	0	0	1
01:00	4		43.8	8.2	0	0	0	0	0	0	0	0	2	1	0	0	1	0
02:00	7		39.6	8.4	0	0	0	0	1	0	0	1	0	3	2	0	0	0
03:00	9		34.7	5.8	0	0	0	0	0	0	2	3	3	0	1	0	0	0
04:00	16	42.6	36.9	8.1	0	0	0	0	1	3	1	6	4	0	0	1	0	0
05:00	64	41.8	34.4	7	0	0	0	1	3	15	16	16	8	4	1	0	0	0
06:00	215	37.9	31.2	6.4	0	0	2	5	23	64	67	37	14	2	0	1	0	0
07:00	431	33.5	27.2	6.3	0	0	22	32	78	158	109	28	3	0	0	0	1	0
08:00	165	18.2	14.5	3.8	0	0	116	37	8	3	0	1	0	0	0	0	0	0
09:00	373	32	26.1	6.1	0	0	33	14	81	159	73	10	2	1	0	0	0	0
10:00	277	32.9	28.1	4.2	0	0	1	3	54	138	67	13	1	0	0	0	0	0
11:00	320	32.3	27.5	4.7	0	0	4	13	55	167	70	7	4	0	0	0	0	0
12:00	269	33.2	27.8	4.9	0	0	1	16	52	109	78	12	1	0	0	0	0	0
13:00	50	33.6	27.1	5.3	0	0	0	1	21	15	7	6	0	0	0	0	0	0
14:00	283	32.8	27.2	5.3	0	0	3	21	65	113	68	9	4	0	0	0	0	0
15:00	373	30.9	25.3	5.4	0	0	13	44	112	138	55	11	0	0	0	0	0	0
16:00	300	31.7	26.3	5.2	0	0	4	24	87	121	55	8	0	0	0	1	0	0
17:00	337	29.9	25.1	4.9	0	0	8	37	118	126	43	4	1	0	0	0	0	0
18:00	248	32.1	26.5	5.1	0	0	4	18	69	100	47	9	1	0	0	0	0	0
19:00	194	32.2	26.9	5	0	0	1	13	51	84	35	9	0	1	0	0	0	0
20:00	127	35.9	31	4.7	0	0	0	0	12	40	52	19	4	0	0	0	0	0
21:00	99	35.2	29.9	5.3	0	0	0	1	17	34	31	14	1	1	0	0	0	0
22:00	47	41.5	34	6.4	0	0	0	0	1	16	10	10	8	2	0	0	0	0
23:00	26	41.6	34.8	6.5	0	0	0	0	1	5	9	5	5	0	1	0	0	0
Total																		
12H(7-19)	3426	32.2	26.1	5.9	0	0	209	260	800	1347	672	118	17	1	0	1	1	1
16H(6-22)	4061	32.8	26.6	6.1	0	0	212	279	903	1569	857	197	36	5	0	2	1	1
18H(6-24)	4134	33	26.8	6.2	0	0	212	279	905	1590	876	212	49	7	1	2	1	1
24H(0-24)	4242	33.3	27	6.4	0	0	212	280	910	1612	900	241	65	14	2	4	2	2
AM																		
Peak	07:00		01:00	00:00	11:00	11:00	08:00	08:00	09:00	11:00	07:00	06:00	06:00	05:00	05:00	06:00	07:00	
	431		43.8	9.8	0	0	116	37	81	167	109	37	14	4	1	1	1	
PM																		
Peak	15:00	23:00	23:00	23:00	23:00	23:00	15:00	15:00	17:00	15:00	12:00	20:00	22:00	22:00	23:00	16:00	23:00	
	373	41.6	34.8	6.5	0	0	13	44	118	138	78	19	8	2	1	1	0	

Speed and Volume



Site No: 20171341

Site Reference: 20171341

A119, Ware Road, Hertford, off I/ Filtered by: No Filter

Speed Report (Speed Limit 30 Mph 06-Nov-17

Channel: Total Flow

Time Begin	Total Volume	85th %ile	Mean Ave.	Std. Dev.	Bin 1 <5MPH	Bin 2 5-<10	Bin 3 10-<15	Bin 4 15-<20	Bin 5 20-<25	Bin 6 25-<30	Bin 7 30-<35	Bin 8 35-<40	Bin 9 40-<45	Bin 10 45-<50	Bin 11 50-<55	Bin 12 55-<60	Bin 13 =>60	
00:00	22	45.5	37.4	8.5	0	0	0	0	0	0	4	7	4	3	2	1	0	1
01:00	8		39.4	8.3	0	0	0	0	0	0	1	1	3	2	0	0	1	0
02:00	15	44.3	36.8	7.7	0	0	0	0	1	3	2	2	5	2	0	0	0	0
03:00	15	39.1	33.8	6.2	0	0	0	0	1	3	5	4	1	1	0	0	0	0
04:00	23	42.1	36.2	7.4	0	0	0	0	1	5	2	9	5	0	0	1	0	0
05:00	107	39.9	33.4	6.6	0	0	1	1	4	27	36	22	10	5	1	0	0	0
06:00	324	36.6	30.7	6	0	0	5	5	31	107	112	47	14	2	0	1	0	0
07:00	703	33.1	26.6	6.5	0	7	37	54	141	258	162	39	4	0	0	0	1	0
08:00	606	27.8	20.6	6.4	0	9	151	102	180	131	28	5	0	0	0	0	0	0
09:00	727	31.9	26.2	5.6	0	0	40	49	161	315	141	17	3	1	0	0	0	0
10:00	634	32.8	27.8	4.5	0	0	1	23	120	308	156	22	3	1	0	0	0	0
11:00	734	32.2	27.2	4.7	0	0	10	35	151	361	151	22	4	0	0	0	0	0
12:00	603	32.4	27	4.9	0	0	12	32	132	273	134	18	2	0	0	0	0	0
13:00	133	32.1	26.7	5	0	0	3	5	39	56	23	7	0	0	0	0	0	0
14:00	718	32.4	26.9	5.1	0	1	15	39	170	306	165	15	7	0	0	0	0	0
15:00	824	31.1	25.3	5.5	0	1	33	98	242	296	134	19	1	0	0	0	0	0
16:00	842	31.7	26.7	4.8	0	0	4	44	243	375	147	22	6	0	0	1	0	0
17:00	934	30.2	25.6	5	0	0	31	84	256	418	127	16	2	0	0	0	0	0
18:00	718	31.6	26.8	4.6	0	0	7	34	190	339	124	22	2	0	0	0	0	0
19:00	536	32.9	27.6	5	0	0	4	26	111	244	122	25	2	1	0	1	0	0
20:00	329	35.1	30.6	4.9	0	0	1	2	29	121	125	40	9	2	0	0	0	0
21:00	290	35.7	30.1	5.2	0	0	0	4	35	117	84	41	8	1	0	0	0	0
22:00	162	38.8	32.1	6	0	0	0	3	4	61	54	20	15	4	1	0	0	0
23:00	72	39.8	33.5	6.2	0	0	0	0	4	17	27	13	8	2	1	0	0	0
Total																		
12H(7-19)	8176	31.8	26.1	5.5	0	18	344	599	2025	3436	1492	224	34	2	0	1	1	1
16H(6-22)	9655	32.4	26.6	5.6	0	18	354	636	2231	4025	1935	377	67	8	0	3	1	1
18H(6-24)	9889	32.6	26.8	5.7	0	18	354	639	2239	4103	2016	410	90	14	2	3	1	1
24H(0-24)	10079	32.8	26.9	5.9	0	18	355	640	2246	4146	2069	454	116	24	4	5	2	2
AM																		
Peak	11:00	00:00	01:00	00:00	11:00	08:00	08:00	08:00	08:00	11:00	07:00	06:00	06:00	05:00	05:00	06:00	07:00	07:00
	734	45.5	39.4	8.5	0	9	151	102	180	361	162	47	14	5	1	1	1	1
PM																		
Peak	17:00	23:00	23:00	23:00	23:00	15:00	15:00	15:00	17:00	17:00	14:00	21:00	22:00	22:00	23:00	19:00	23:00	23:00
	934	39.8	33.5	6.2	0	1	33	98	256	418	165	41	15	4	1	1	0	0

Site No: 20171342

Site Reference: 20171342

A119, Ware Road, Hertford, off I/ Filtered by: No Filter

Speed Report (Speed Limit 30 Mp 31-Oct-17

Channel: Southwestbound

Time Begin	Total Volume	85th %ile	Mean Ave.	Std. Dev.	Bin 1 <5MPH	Bin 2 5-<10	Bin 3 10-<15	Bin 4 15-<20	Bin 5 20-<25	Bin 6 25-<30	Bin 7 30-<35	Bin 8 35-<40	Bin 9 40-<45	Bin 10 45-<50	Bin 11 50-<55	Bin 12 55-<60	Bin 13 =>60
00:00	10	30	27	3.5	0	0	0	0	0	3	5	2	0	0	0	0	0
01:00	5		32.5	0	0	0	0	0	0	0	0	5	0	0	0	0	0
02:00	1		27.5	0	0	0	0	0	0	0	1	0	0	0	0	0	0
03:00	5		30.5	4	0	0	0	0	0	0	3	1	1	0	0	0	0
04:00	11	31.4	28.4	2.9	0	0	0	0	1	7	3	0	0	0	0	0	0
05:00	66	34.8	30.5	4.6	0	0	0	0	9	19	29	8	1	0	0	0	0
06:00	223	30.9	26.4	4.7	0	0	3	16	53	111	34	5	1	0	0	0	0
07:00	391	29.1	23.5	5.7	0	1	35	68	111	141	29	6	0	0	0	0	0
08:00	99	18.8	14.3	4.3	0	8	62	18	8	3	0	0	0	0	0	0	0
09:00	321	28.3	23.1	4.7	0	0	11	63	146	80	19	1	1	0	0	0	0
10:00	300	26.7	22.2	4.3	0	0	16	63	156	57	7	1	0	0	0	0	0
11:00	307	28.9	24.1	4.3	0	0	2	51	121	112	19	2	0	0	0	0	0
12:00	303	28.6	24.2	4	0	0	4	30	144	110	13	2	0	0	0	0	0
13:00	306	29.2	24.3	4.8	0	0	11	38	117	111	27	2	0	0	0	0	0
14:00	317	29.5	24.5	4.9	0	0	6	51	111	111	33	5	0	0	0	0	0
15:00	312	29.2	23.9	5	0	0	8	60	116	97	29	1	1	0	0	0	0
16:00	343	28.8	24.1	4.2	0	0	5	48	145	123	22	0	0	0	0	0	0
17:00	321	27.1	22.1	4.3	0	0	16	77	146	78	4	0	0	0	0	0	0
18:00	279	28.5	23.4	4.4	0	0	5	54	122	80	17	1	0	0	0	0	0
19:00	268	28.3	23.6	4	0	0	3	43	126	84	12	0	0	0	0	0	0
20:00	157	29.3	25.2	4.1	0	0	3	10	57	74	12	1	0	0	0	0	0
21:00	100	32.2	27.3	4.8	0	0	1	4	23	49	17	5	1	0	0	0	0
22:00	69	32.4	27	5.1	0	0	0	3	24	24	15	1	2	0	0	0	0
23:00	24	34.8	29.4	5.9	0	0	0	0	6	9	5	2	2	0	0	0	0
Total																	
12H(7-19)	3599	28.6	23.3	4.9	0	9	181	621	1443	1103	219	21	2	0	0	0	0
16H(6-22)	4347	28.9	23.7	4.9	0	9	191	694	1702	1421	294	32	4	0	0	0	0
18H(6-24)	4440	28.9	23.8	5	0	9	191	697	1732	1454	314	35	8	0	0	0	0
24H(0-24)	4538	29.1	23.9	5.1	0	9	191	697	1745	1489	354	44	9	0	0	0	0
AM																	
Peak	07:00	05:00	01:00	07:00	11:00	08:00	08:00	07:00	10:00	07:00	06:00	05:00	09:00	11:00	11:00	11:00	11:00
	391	34.8	32.5	5.7	0	8	62	68	156	141	34	8	1	0	0	0	0
PM																	
Peak	16:00	23:00	23:00	23:00	23:00	23:00	17:00	17:00	17:00	16:00	14:00	21:00	23:00	23:00	23:00	23:00	23:00
	343	34.8	29.4	5.9	0	0	16	77	146	123	33	5	2	0	0	0	0

Site No: 20171342

Site Reference: 20171342

A119, Ware Road, Hertford, off I/ Filtered by: No Filter

Speed Report (Speed Limit 30 Mp 31-Oct-17

Channel: Northeastbound

Time Begin	Total Volume	85th %ile	Mean Ave.	Std. Dev.	Bin 1 <5MPH	Bin 2 5-<10	Bin 3 10-<15	Bin 4 15-<20	Bin 5 20-<25	Bin 6 25-<30	Bin 7 30-<35	Bin 8 35-<40	Bin 9 40-<45	Bin 10 45-<50	Bin 11 50-<55	Bin 12 55-<60	Bin 13 =>60
00:00	25	33.9	30.5	4.7	0	0	0	0	0	1	12	10	1	0	1	0	0
01:00	4		33.8	5.4	0	0	0	0	0	0	1	2	0	1	0	0	0
02:00	4		33.8	8.2	0	0	0	0	0	0	2	1	0	0	1	0	0
03:00	4		32.5	6.1	0	0	0	0	0	0	2	1	0	1	0	0	0
04:00	9		30.3	5.3	0	0	0	0	0	2	2	3	2	0	0	0	0
05:00	32	34.7	30.2	5	0	0	0	0	7	6	14	5	0	0	0	0	0
06:00	99	34.4	29.4	5.8	0	0	1	1	21	30	35	6	4	1	0	0	0
07:00	267	32.6	26.7	5.3	0	0	5	20	70	102	57	12	1	0	0	0	0
08:00	297	29.1	23.1	5.6	0	1	26	51	108	81	28	2	0	0	0	0	0
09:00	340	31.8	26	5.5	0	0	14	27	93	133	61	10	2	0	0	0	0
10:00	369	31.8	26.1	5.4	0	0	12	41	80	153	74	8	1	0	0	0	0
11:00	405	32.2	27	4.8	0	0	4	30	80	192	87	10	2	0	0	0	0
12:00	406	32.2	27	4.7	0	0	2	26	97	184	81	15	1	0	0	0	0
13:00	422	32.5	27.2	4.9	0	0	7	24	85	195	96	14	1	0	0	0	0
14:00	387	32.6	26.8	5.5	0	0	11	34	79	157	92	12	2	0	0	0	0
15:00	469	32.1	26.1	5.7	0	1	15	43	131	172	85	18	3	1	0	0	0
16:00	527	31.4	26.1	5.2	0	0	14	50	129	229	91	13	1	0	0	0	0
17:00	548	31.3	25.9	5.5	0	0	12	67	129	235	88	13	2	1	1	0	0
18:00	517	31.3	26.1	5.5	0	0	15	44	139	221	78	12	7	1	0	0	0
19:00	342	32.3	27	4.8	0	0	3	20	83	153	69	13	1	0	0	0	0
20:00	259	33.5	27.9	5.4	0	0	3	15	47	113	59	18	3	1	0	0	0
21:00	204	34	29.2	5.1	0	0	0	5	29	91	60	12	5	2	0	0	0
22:00	149	33.5	28.5	4.7	0	0	0	4	27	65	43	8	2	0	0	0	0
23:00	65	36.7	31.6	6.3	0	0	0	2	3	22	25	8	3	1	0	1	0
Total																	
12H(7-19)	4954	31.9	26.2	5.4	0	2	137	457	1220	2054	918	139	23	3	1	0	0
16H(6-22)	5858	32.2	26.5	5.4	0	2	144	498	1400	2441	1141	188	36	7	1	0	0
18H(6-24)	6072	32.3	26.6	5.4	0	2	144	504	1430	2528	1209	204	41	8	1	1	0
24H(0-24)	6150	32.4	26.7	5.4	0	2	144	504	1440	2553	1240	212	43	10	1	1	0
AM	11:00	05:00	02:00	02:00	11:00	08:00	08:00	08:00	08:00	11:00	11:00	07:00	06:00	06:00	11:00	11:00	11:00
Peak	405	34.7	33.8	8.2	0	1	26	51	108	192	87	12	4	1	0	0	0
PM	17:00	23:00	23:00	23:00	23:00	15:00	18:00	17:00	18:00	17:00	13:00	20:00	18:00	21:00	17:00	23:00	23:00
Peak	548	36.7	31.6	6.3	0	1	15	67	139	235	96	18	7	2	1	1	0

Site No: 20171342

Site Reference: 20171342

A119, Ware Road, Hertford, off I/ Filtered by: No Filter

Speed Report (Speed Limit 30 Mp 31-Oct-17

Channel: Total Flow

Time Begin	Total Volume	85th %ile	Mean Ave.	Std. Dev.	Bin 1 <5MPH	Bin 2 5-<10	Bin 3 10-<15	Bin 4 15-<20	Bin 5 20-<25	Bin 6 25-<30	Bin 7 30-<35	Bin 8 35-<40	Bin 9 40-<45	Bin 10 45-<50	Bin 11 50-<55	Bin 12 55-<60	Bin 13 =>60
00:00	35	33.4	29.5	4.7	0	0	0	0	0	4	17	12	1	0	1	0	0
01:00	9		33.1	3.7	0	0	0	0	0	0	1	7	0	1	0	0	0
02:00	5		32.5	7.7	0	0	0	0	0	0	3	1	0	0	1	0	0
03:00	9		31.4	5.2	0	0	0	0	0	0	5	2	1	1	0	0	0
04:00	20	33.8	29.3	4.3	0	0	0	0	0	3	9	6	2	0	0	0	0
05:00	98	34.9	30.4	4.7	0	0	0	0	0	16	25	43	13	1	0	0	0
06:00	322	32.7	27.3	5.2	0	0	4	17	74	141	69	11	5	1	0	0	0
07:00	658	30.3	24.8	5.8	0	1	40	88	181	243	86	18	1	0	0	0	0
08:00	396	28.2	20.9	6.5	0	9	88	69	116	84	28	2	0	0	0	0	0
09:00	661	29.9	24.6	5.3	0	0	25	90	239	213	80	11	3	0	0	0	0
10:00	669	29.8	24.3	5.3	0	0	28	104	236	210	81	9	1	0	0	0	0
11:00	712	30.6	25.8	4.8	0	0	6	81	201	304	106	12	2	0	0	0	0
12:00	709	30.3	25.8	4.6	0	0	6	56	241	294	94	17	1	0	0	0	0
13:00	728	31.2	26	5	0	0	18	62	202	306	123	16	1	0	0	0	0
14:00	704	31.5	25.8	5.4	0	0	17	85	190	268	125	17	2	0	0	0	0
15:00	781	30.9	25.2	5.5	0	1	23	103	247	269	114	19	4	1	0	0	0
16:00	870	29.9	25.3	4.9	0	0	19	98	274	352	113	13	1	0	0	0	0
17:00	869	29.7	24.5	5.4	0	0	28	144	275	313	92	13	2	1	1	0	0
18:00	796	29.9	25.2	5.3	0	0	20	98	261	301	95	13	7	1	0	0	0
19:00	610	30.2	25.5	4.8	0	0	6	63	209	237	81	13	1	0	0	0	0
20:00	416	32.2	26.9	5.2	0	0	6	25	104	187	71	19	3	1	0	0	0
21:00	304	33.6	28.6	5.1	0	0	1	9	52	140	77	17	6	2	0	0	0
22:00	218	33.3	28	4.9	0	0	0	7	51	89	58	9	4	0	0	0	0
23:00	89	36.6	31	6.3	0	0	0	2	9	31	30	10	5	1	0	1	0
Total																	
12H(7-19)	8553	30.2	25	5.4	0	11	318	1078	2663	3157	1137	160	25	3	1	0	0
16H(6-22)	10205	30.6	25.3	5.4	0	11	335	1192	3102	3862	1435	220	40	7	1	0	0
18H(6-24)	10512	30.8	25.4	5.4	0	11	335	1201	3162	3982	1523	239	49	8	1	1	0
24H(0-24)	10688	31	25.5	5.5	0	11	335	1201	3185	4042	1594	256	52	10	1	1	0
AM	11:00	05:00	01:00	02:00	11:00	08:00	08:00	10:00	09:00	11:00	11:00	07:00	06:00	06:00	11:00	11:00	11:00
Peak	712	34.9	33.1	7.7	0	9	88	104	239	304	106	18	5	1	0	0	0
PM	16:00	23:00	23:00	23:00	23:00	15:00	17:00	17:00	17:00	16:00	14:00	20:00	18:00	21:00	17:00	23:00	23:00
Peak	870	36.6	31	6.3	0	1	28	144	275	352	125	19	7	2	1	1	0

Site No: 20171342

Site Reference: 20171342

A119, Ware Road, Hertford, off I/ Filtered by: No Filter

Speed Report (Speed Limit 30 MP 01-Nov-17

Channel: Southwestbound

Time	Total	85th	Mean	Std.	Bin 1	Bin 2	Bin 3	Bin 4	Bin 5	Bin 6	Bin 7	Bin 8	Bin 9	Bin 10	Bin 11	Bin 12	Bin 13
Begin	Volume	%ile	Ave.	Dev.	<5MPH	5-<10	10-<15	15-<20	20-<25	25-<30	30-<35	35-<40	40-<45	45-<50	50-<55	55-<60	=>60
00:00	14	36	32.5	5.3	0	0	0	0	0	0	5	6	2	0	1	0	0
01:00	10	32.5	28.5	3.7	0	0	0	0	0	2	4	4	0	0	0	0	0
02:00	7		28.2	4.9	0	0	0	0	0	2	3	1	1	0	0	0	0
03:00	2		30	7.5	0	0	0	0	0	1	0	0	1	0	0	0	0
04:00	16	34.4	30.3	4.7	0	0	0	1	0	6	7	2	0	0	0	0	0
05:00	72	34.5	29.4	4.9	0	0	0	1	12	27	23	8	1	0	0	0	0
06:00	212	32.4	27.4	4.7	0	0	4	5	48	99	49	6	1	0	0	0	0
07:00	435	28.7	23.1	5.2	0	0	34	76	159	134	32	0	0	0	0	0	0
08:00	107	19	14.1	4.7	0	13	64	17	10	2	1	0	0	0	0	0	0
09:00	316	27.9	23	4.5	0	0	6	71	145	79	11	4	0	0	0	0	0
10:00	276	29.5	24.9	4.5	0	0	3	28	115	97	30	3	0	0	0	0	0
11:00	278	28.9	24.2	5.3	0	1	1	49	117	87	12	8	1	1	1	1	0
12:00	296	28.7	23.6	4.5	0	0	9	42	141	80	24	0	0	0	0	0	0
13:00	309	27.9	22.7	4.9	0	2	14	61	143	72	13	4	0	0	0	0	0
14:00	335	28.5	23.4	4.5	0	0	8	64	146	94	22	1	0	0	0	0	0
15:00	364	28	23.1	4.3	0	0	7	76	159	111	9	2	0	0	0	0	0
16:00	312	27.5	22.1	4.8	0	2	17	83	128	70	11	1	0	0	0	0	0
17:00	337	26.7	21.6	4.6	0	1	19	103	141	65	6	2	0	0	0	0	0
18:00	236	29.1	23.7	5.1	0	0	8	51	81	73	20	3	0	0	0	0	0
19:00	257	28.9	23.8	4.9	0	1	9	42	93	93	18	1	0	0	0	0	0
20:00	136	31.3	26.3	4.5	0	0	0	8	47	54	24	2	1	0	0	0	0
21:00	112	30.8	26.6	4.3	0	0	0	5	34	53	16	4	0	0	0	0	0
22:00	64	32.7	27.6	4.5	0	0	0	1	18	29	11	5	0	0	0	0	0
23:00	30	34.2	28.2	6.8	0	0	1	2	5	12	6	3	0	1	0	0	0
Total																	
12H(7-19)	3601	28.3	22.9	5.1	0	19	190	721	1485	964	191	28	1	1	1	0	0
16H(6-22)	4318	28.8	23.4	5.1	0	20	203	781	1707	1263	298	41	3	1	1	0	0
18H(6-24)	4412	28.9	23.5	5.2	0	20	204	784	1730	1304	315	49	3	2	1	0	0
24H(0-24)	4533	29.1	23.6	5.3	0	20	204	786	1747	1349	356	63	4	3	1	0	0
AM	07:00	00:00	00:00	03:00	11:00	08:00	08:00	07:00	07:00	07:00	06:00	11:00	11:00	11:00	11:00	11:00	11:00
Peak	435	36	32.5	7.5	0	13	64	76	159	134	49	8	1	1	1	0	0
PM	15:00	23:00	23:00	23:00	23:00	16:00	17:00	17:00	15:00	15:00	20:00	22:00	20:00	23:00	23:00	23:00	23:00
Peak	364	34.2	28.2	6.8	0	2	19	103	159	111	24	5	1	1	0	0	0

Site No: 20171342

Site Reference: 20171342

A119, Ware Road, Hertford, off I/ Filtered by: No Filter

Speed Report (Speed Limit 30 MP 01-Nov-17

Channel: Northeastbound

Time Begin	Total Volume	85th %ile	Mean Ave.	Std. Dev.	Bin 1 <5MPH	Bin 2 5-<10	Bin 3 10-<15	Bin 4 15-<20	Bin 5 20-<25	Bin 6 25-<30	Bin 7 30-<35	Bin 8 35-<40	Bin 9 40-<45	Bin 10 45-<50	Bin 11 50-<55	Bin 12 55-<60	Bin 13 =>60
00:00	30	34.6	30.3	4.8	0	0	0	1	3	8	14	4	0	0	0	0	0
01:00	10	32.5	29	3.9	0	0	0	0	1	6	2	1	0	0	0	0	0
02:00	6		34.2	6.9	0	0	0	0	1	0	3	0	2	0	0	0	0
03:00	7		30.4	6.5	0	0	0	0	2	1	3	0	1	0	0	0	0
04:00	11	37.1	32.5	5.2	0	0	0	0	1	2	5	2	1	0	0	0	0
05:00	32	34.6	31.1	4.2	0	0	0	0	2	10	16	3	1	0	0	0	0
06:00	112	34.4	28.3	5.8	0	0	0	9	22	40	27	12	2	0	0	0	0
07:00	276	31.8	26.5	5	0	0	3	21	75	117	51	8	0	1	0	0	0
08:00	322	29.2	23.8	5.4	0	1	21	41	127	99	27	6	0	0	0	0	0
09:00	348	32	26.5	5.4	0	0	7	30	86	145	67	11	1	0	1	0	0
10:00	355	33	27	5.6	0	0	11	24	75	148	73	22	2	0	0	0	0
11:00	396	32.2	26	6.2	0	1	19	40	97	144	79	13	1	1	0	1	0
12:00	430	31.9	26.2	5.4	0	1	10	48	92	182	85	12	0	0	0	0	0
13:00	389	31.9	26.7	5	0	0	3	31	92	175	77	7	3	1	0	0	0
14:00	420	31.2	25.8	5.2	0	0	7	49	120	166	63	15	0	0	0	0	0
15:00	425	31	26.2	4.8	0	0	4	37	115	191	69	7	2	0	0	0	0
16:00	532	31.5	26.2	4.9	0	1	8	39	153	220	100	11	0	0	0	0	0
17:00	549	29.9	24.9	5.3	0	0	11	83	181	195	68	8	1	1	1	0	0
18:00	492	31.1	26.4	4.8	0	0	7	33	133	227	80	9	2	1	0	0	0
19:00	356	32.9	27.4	5.2	0	0	5	17	85	147	84	15	2	0	1	0	0
20:00	233	33.2	27.7	5.4	0	0	6	10	42	102	59	11	2	1	0	0	0
21:00	186	33.8	28.9	4.7	0	0	1	4	24	91	49	14	3	0	0	0	0
22:00	139	34.4	30.2	4.1	0	0	0	0	11	58	55	13	2	0	0	0	0
23:00	82	37.1	30.7	5.4	0	0	1	0	6	37	19	15	4	0	0	0	0
Total																	
12H(7-19)	4934	31.5	26	5.3	0	4	111	476	1346	2009	839	129	12	5	2	1	0
16H(6-22)	5821	31.9	26.3	5.3	0	4	123	516	1519	2389	1058	181	21	6	3	1	0
18H(6-24)	6042	32.1	26.4	5.4	0	4	124	516	1536	2484	1132	209	27	6	3	1	0
24H(0-24)	6138	32.2	26.5	5.4	0	4	124	517	1546	2511	1175	219	32	6	3	1	0
AM																	
Peak	11:00	04:00	02:00	02:00	11:00	11:00	08:00	08:00	08:00	10:00	11:00	10:00	10:00	11:00	09:00	11:00	11:00
	396	37.1	34.2	6.9	0	1	21	41	127	148	79	22	2	1	1	1	0
PM																	
Peak	17:00	23:00	23:00	23:00	23:00	16:00	17:00	17:00	17:00	18:00	16:00	23:00	23:00	20:00	19:00	23:00	23:00
	549	37.1	30.7	5.4	0	1	11	83	181	227	100	15	4	1	1	0	0

Site No: 20171342

Site Reference: 20171342

A119, Ware Road, Hertford, off I/ Filtered by: No Filter

Speed Report (Speed Limit 30 MP 01-Nov-17

Channel: Total Flow

Time Begin	Total Volume	85th %ile	Mean Ave.	Std. Dev.	Bin 1 <5MPH	Bin 2 5-<10	Bin 3 10-<15	Bin 4 15-<20	Bin 5 20-<25	Bin 6 25-<30	Bin 7 30-<35	Bin 8 35-<40	Bin 9 40-<45	Bin 10 45-<50	Bin 11 50-<55	Bin 12 55-<60	Bin 13 =>60
00:00	44	34.9	31	5.1	0	0	0	1	3	13	20	6	0	1	0	0	0
01:00	20	32.9	28.8	3.8	0	0	0	0	3	10	6	1	0	0	0	0	0
02:00	13	38.9	31	6.6	0	0	0	0	3	3	4	1	2	0	0	0	0
03:00	9		30.3	6.7	0	0	0	0	3	1	3	1	1	0	0	0	0
04:00	27	35.6	31.2	5	0	0	0	1	1	8	12	4	1	0	0	0	0
05:00	104	34.6	30	4.8	0	0	0	1	14	37	39	11	2	0	0	0	0
06:00	324	33.2	27.7	5.1	0	0	4	14	70	139	76	18	3	0	0	0	0
07:00	711	29.7	24.4	5.4	0	0	37	97	234	251	83	8	0	1	0	0	0
08:00	429	28.5	21.4	6.7	0	14	85	58	137	101	28	6	0	0	0	0	0
09:00	664	29.9	24.8	5.3	0	0	13	101	231	224	78	15	1	0	1	0	0
10:00	631	31.7	26.1	5.2	0	0	14	52	190	245	103	25	2	0	0	0	0
11:00	674	30.9	25.3	5.9	0	2	20	89	214	231	91	21	2	2	1	1	0
12:00	726	30.5	25.2	5.2	0	1	19	90	233	262	109	12	0	0	0	0	0
13:00	698	30	25	5.3	0	2	17	92	235	247	90	11	3	1	0	0	0
14:00	755	29.8	24.7	5	0	0	15	113	266	260	85	16	0	0	0	0	0
15:00	789	29.5	24.8	4.8	0	0	11	113	274	302	78	9	2	0	0	0	0
16:00	844	29.9	24.7	5.3	0	3	25	122	281	290	111	12	0	0	0	0	0
17:00	886	29.1	23.7	5.3	0	1	30	186	322	260	74	10	1	1	1	0	0
18:00	728	30.3	25.5	5.1	0	0	15	84	214	300	100	12	2	1	0	0	0
19:00	613	31.4	25.9	5.3	0	1	14	59	178	240	102	16	2	0	1	0	0
20:00	369	32.7	27.2	5.2	0	0	6	18	89	156	83	13	3	1	0	0	0
21:00	298	33.1	28	4.7	0	0	1	9	58	144	65	18	3	0	0	0	0
22:00	203	34.2	29.4	4.4	0	0	0	1	29	87	66	18	2	0	0	0	0
23:00	112	36.6	30	5.9	0	0	2	2	11	49	25	18	4	1	0	0	0
Total																	
12H(7-19)	8535	29.9	24.7	5.4	0	23	301	1197	2831	2973	1030	157	13	6	3	1	0
16H(6-22)	10139	30.3	25.1	5.4	0	24	326	1297	3226	3652	1356	222	24	7	4	1	0
18H(6-24)	10454	30.6	25.2	5.5	0	24	328	1300	3266	3788	1447	258	30	8	4	1	0
24H(0-24)	10671	30.9	25.3	5.5	0	24	328	1303	3293	3860	1531	282	36	9	4	1	0
AM	07:00	02:00	04:00	03:00	11:00	08:00	08:00	09:00	07:00	07:00	10:00	10:00	06:00	11:00	11:00	11:00	11:00
Peak	711	38.9	31.2	6.7	0	14	85	101	234	251	103	25	3	2	1	1	0
PM	17:00	23:00	23:00	23:00	23:00	16:00	17:00	17:00	17:00	15:00	16:00	23:00	23:00	23:00	19:00	23:00	23:00
Peak	886	36.6	30	5.9	0	3	30	186	322	302	111	18	4	1	1	0	0

Site No: 20171342

Site Reference: 20171342

A119, Ware Road, Hertford, off I/ Filtered by: No Filter

Speed Report (Speed Limit 30 MP 02-Nov-17

Channel: Southwestbound

Time	Total	85th	Mean	Std.	Bin 1	Bin 2	Bin 3	Bin 4	Bin 5	Bin 6	Bin 7	Bin 8	Bin 9	Bin 10	Bin 11	Bin 12	Bin 13
Begin	Volume	%ile	Ave.	Dev.	<5MPH	5-<10	10-<15	15-<20	20-<25	25-<30	30-<35	35-<40	40-<45	45-<50	50-<55	55-<60	=>60
00:00	23	35.1	29.9	5.3	0	0	0	0	4	9	6	3	1	0	0	0	0
01:00	8		26.9	4.6	0	0	0	1	1	4	2	0	0	0	0	0	0
02:00	6		33.3	5.3	0	0	0	0	0	2	2	1	1	0	0	0	0
03:00	2		25	2.5	0	0	0	0	1	1	0	0	0	0	0	0	0
04:00	19	32.9	28.6	3.8	0	0	0	0	4	7	8	0	0	0	0	0	0
05:00	61	33.4	28	5.3	0	0	0	4	13	22	18	3	1	0	0	0	0
06:00	230	31.5	26	5.2	0	0	2	25	69	90	30	14	0	0	0	0	0
07:00	462	28.3	22.8	4.9	0	0	31	92	178	137	23	1	0	0	0	0	0
08:00	162	23	16.4	5.4	0	11	71	34	35	11	0	0	0	0	0	0	0
09:00	324	27.5	22.1	4.9	0	1	24	75	140	69	15	0	0	0	0	0	0
10:00	319	27.1	22.3	4.2	0	0	9	79	153	72	4	1	1	0	0	0	0
11:00	260	24.8	20.4	4.2	0	2	16	106	100	35	1	0	0	0	0	0	0
12:00	271	27.6	22.1	4.7	0	0	17	71	106	69	7	1	0	0	0	0	0
13:00	281	28.1	23	4.7	0	1	13	50	126	78	11	2	0	0	0	0	0
14:00	269	27.5	22.6	4.2	0	0	5	67	123	66	7	1	0	0	0	0	0
15:00	292	24.7	19.9	4.7	0	1	35	125	92	32	7	0	0	0	0	0	0
16:00	308	27.7	22.3	4.7	0	0	13	87	123	72	12	1	0	0	0	0	0
17:00	328	27.3	21.9	4.9	0	2	22	86	135	71	10	2	0	0	0	0	0
18:00	254	29.2	24.3	4.8	0	0	9	31	102	87	23	2	0	0	0	0	0
19:00	250	29.7	24.1	5.4	0	0	11	46	83	76	31	3	0	0	0	0	0
20:00	119	30.4	25.3	4.7	0	0	1	14	43	41	19	1	0	0	0	0	0
21:00	107	32.2	27	5.1	0	0	2	1	36	44	17	5	2	0	0	0	0
22:00	67	34.4	27.6	6	0	0	0	5	20	21	12	7	2	0	0	0	0
23:00	40	34.3	29.1	4.7	0	0	0	1	5	19	10	5	0	0	0	0	0
Total																	
12H(7-19)	3530	27.5	21.9	5	0	18	265	903	1413	799	120	11	1	0	0	0	0
16H(6-22)	4236	28.2	22.5	5.2	0	18	281	989	1644	1050	217	34	3	0	0	0	0
18H(6-24)	4343	28.3	22.6	5.3	0	18	281	995	1669	1090	239	46	5	0	0	0	0
24H(0-24)	4462	28.5	22.8	5.4	0	18	281	1000	1692	1135	275	53	8	0	0	0	0
AM	07:00	00:00	02:00	08:00	11:00	08:00	08:00	11:00	07:00	07:00	06:00	06:00	10:00	11:00	11:00	11:00	11:00
Peak	462	35.1	33.3	5.4	0	11	71	106	178	137	30	14	1	0	0	0	0
PM	17:00	22:00	23:00	22:00	23:00	17:00	15:00	15:00	17:00	18:00	19:00	22:00	22:00	23:00	23:00	23:00	23:00
Peak	328	34.4	29.1	6	0	2	35	125	135	87	31	7	2	0	0	0	0

Site No: 20171342

Site Reference: 20171342

A119, Ware Road, Hertford, off I/ Filtered by: No Filter

Speed Report (Speed Limit 30 MP 02-Nov-17

Channel: Northeastbound

Time Begin	Total Volume	85th %ile	Mean Ave.	Std. Dev.	Bin 1 <5MPH	Bin 2 5-<10	Bin 3 10-<15	Bin 4 15-<20	Bin 5 20-<25	Bin 6 25-<30	Bin 7 30-<35	Bin 8 35-<40	Bin 9 40-<45	Bin 10 45-<50	Bin 11 50-<55	Bin 12 55-<60	Bin 13 =>60	
00:00	45	39.7	33.8	6.8	0	0	0	0	0	2	12	15	9	4	1	2	0	0
01:00	10	35	31	4.5	0	0	0	0	0	1	3	4	2	0	0	0	0	0
02:00	2		27.5	10	0	0	0	0	1	0	0	0	1	0	0	0	0	0
03:00	4		35	5.6	0	0	0	0	0	0	1	1	1	1	0	0	0	0
04:00	9		35.3	6.7	0	0	0	0	0	0	1	5	2	0	0	1	0	0
05:00	40	34.8	30.3	5.1	0	0	0	0	0	5	16	13	5	0	1	0	0	0
06:00	80	34.5	28.5	6.1	0	0	1	4	19	23	23	23	8	1	1	0	0	0
07:00	272	31.7	26.8	5.3	0	1	4	16	62	133	44	8	3	0	1	0	0	0
08:00	256	30.5	25.1	5.8	0	0	11	38	70	95	31	10	1	0	0	0	0	0
09:00	398	33.1	27.2	5.6	0	0	8	36	73	163	94	22	1	1	0	0	0	0
10:00	369	31.1	25.5	5.2	0	0	11	38	113	138	62	6	1	0	0	0	0	0
11:00	408	30.1	25.3	5.1	0	0	12	45	130	158	53	10	0	0	0	0	0	0
12:00	393	32.8	26.9	5.5	0	0	12	26	94	149	94	17	1	0	0	0	0	0
13:00	376	33.4	28	5.3	0	0	5	14	76	165	87	22	6	1	0	0	0	0
14:00	387	32.3	26.5	5.4	0	0	8	40	86	156	82	13	2	0	0	0	0	0
15:00	460	29.7	25	4.7	0	0	11	42	176	171	57	2	0	1	0	0	0	0
16:00	516	30.7	24.5	6	0	1	37	78	139	172	78	9	2	0	0	0	0	0
17:00	574	31.9	26	5.6	0	0	19	54	159	214	107	16	4	1	0	0	0	0
18:00	470	33.1	27.7	5	0	0	5	19	100	212	101	30	2	1	0	0	0	0
19:00	332	33.6	28.2	5.5	0	0	5	12	64	136	91	15	6	3	0	0	0	0
20:00	258	34.2	29.7	4.8	0	0	0	5	26	114	87	21	3	1	1	0	0	0
21:00	194	34.5	29.7	5.3	0	0	3	2	22	75	70	17	3	2	0	0	0	0
22:00	151	35	29.9	5	0	0	0	2	20	61	45	20	2	1	0	0	0	0
23:00	97	34.5	30.1	5	0	0	0	1	15	27	43	9	1	1	0	0	0	0
Total																		
12H(7-19)	4879	32	26.2	5.5	0	2	143	446	1278	1926	890	165	23	5	1	0	0	0
16H(6-22)	5743	32.5	26.6	5.6	0	2	152	469	1409	2274	1161	226	36	12	2	0	0	0
18H(6-24)	5991	32.6	26.7	5.6	0	2	152	472	1444	2362	1249	255	39	14	2	0	0	0
24H(0-24)	6101	32.8	26.8	5.7	0	2	152	473	1452	2395	1287	275	44	16	5	0	0	0
AM																		
Peak	11:00	00:00	04:00	02:00	11:00	07:00	11:00	11:00	11:00	09:00	09:00	09:00	00:00	09:00	00:00	11:00	11:00	11:00
	408	39.7	35.3	10	0	1	12	45	130	163	94	22	4	1	2	0	0	0
PM																		
Peak	17:00	22:00	23:00	16:00	23:00	16:00	16:00	16:00	15:00	17:00	17:00	18:00	19:00	19:00	20:00	23:00	23:00	23:00
	574	35	30.1	6	0	1	37	78	176	214	107	30	6	3	1	0	0	0

Site No: 20171342

Site Reference: 20171342

A119, Ware Road, Hertford, off I/ Filtered by: No Filter

Speed Report (Speed Limit 30 Mp 02-Nov-17

Channel: Total Flow

Time Begin	Total Volume	85th %ile	Mean Ave.	Std. Dev.	Bin 1 <5MPH	Bin 2 5-<10	Bin 3 10-<15	Bin 4 15-<20	Bin 5 20-<25	Bin 6 25-<30	Bin 7 30-<35	Bin 8 35-<40	Bin 9 40-<45	Bin 10 45-<50	Bin 11 50-<55	Bin 12 55-<60	Bin 13 =>60	
00:00	68	38.9	32.5	6.6	0	0	0	0	0	6	21	21	12	5	1	2	0	0
01:00	18	34	29.2	5	0	0	0	1	2	7	6	2	0	0	0	0	0	0
02:00	8		31.9	7.3	0	0	0	1	0	2	2	2	1	0	0	0	0	0
03:00	6		31.7	6.7	0	0	0	0	1	2	1	1	1	0	0	0	0	0
04:00	28	34.3	30.7	5.9	0	0	0	0	4	8	13	2	0	0	1	0	0	0
05:00	101	34.1	28.9	5.3	0	0	0	4	18	38	31	8	1	1	0	0	0	0
06:00	310	32.8	26.7	5.6	0	0	3	29	88	113	53	22	1	1	0	0	0	0
07:00	734	29.4	24.3	5.4	0	1	35	108	240	270	67	9	3	0	1	0	0	0
08:00	418	29	21.7	7	0	11	82	72	105	106	31	10	1	0	0	0	0	0
09:00	722	31.1	24.9	5.8	0	1	32	111	213	232	109	22	1	1	0	0	0	0
10:00	688	29.3	24.1	5	0	0	20	117	266	210	66	7	2	0	0	0	0	0
11:00	668	29	23.4	5.3	0	2	28	151	230	193	54	10	0	0	0	0	0	0
12:00	664	31	24.9	5.7	0	0	29	97	200	218	101	18	1	0	0	0	0	0
13:00	657	31.5	25.8	5.6	0	1	18	64	202	243	98	24	6	1	0	0	0	0
14:00	656	30.3	24.9	5.3	0	0	13	107	209	222	89	14	2	0	0	0	0	0
15:00	752	28.9	23	5.3	0	1	46	167	268	203	64	2	0	1	0	0	0	0
16:00	824	29.5	23.7	5.7	0	1	50	165	262	244	90	10	2	0	0	0	0	0
17:00	902	30.2	24.5	5.7	0	2	41	140	294	285	117	18	4	1	0	0	0	0
18:00	724	32	26.5	5.2	0	0	14	50	202	299	124	32	2	1	0	0	0	0
19:00	582	32.5	26.4	5.8	0	0	16	58	147	212	122	18	6	3	0	0	0	0
20:00	377	33.6	28.3	5.2	0	0	1	19	69	155	106	22	3	1	1	0	0	0
21:00	301	34	28.7	5.4	0	0	5	3	58	119	87	22	5	2	0	0	0	0
22:00	218	34.9	29.2	5.5	0	0	0	7	40	82	57	27	4	1	0	0	0	0
23:00	137	34.5	29.8	4.9	0	0	0	2	20	46	53	14	1	1	0	0	0	0
Total																		
12H(7-19)	8409	29.9	24.4	5.7	0	20	408	1349	2691	2725	1010	176	24	5	1	0	0	0
16H(6-22)	9979	30.7	24.9	5.8	0	20	433	1458	3053	3324	1378	260	39	12	2	0	0	0
18H(6-24)	10334	31	25	5.8	0	20	433	1467	3113	3452	1488	301	44	14	2	0	0	0
24H(0-24)	10563	31.2	25.1	5.9	0	20	433	1473	3144	3530	1562	328	52	16	5	0	0	0
AM	07:00	00:00	00:00	02:00	11:00	08:00	08:00	11:00	10:00	07:00	09:00	09:00	00:00	09:00	00:00	11:00	11:00	
Peak	734	38.9	32.5	7.3	0	11	82	151	266	270	109	22	5	1	2	0	0	
PM	17:00	22:00	23:00	19:00	23:00	17:00	16:00	15:00	17:00	18:00	18:00	18:00	19:00	19:00	20:00	23:00	23:00	
Peak	902	34.9	29.8	5.8	0	2	50	167	294	299	124	32	6	3	1	0	0	

Site No: 20171342

Site Reference: 20171342

A119, Ware Road, Hertford, off I/ Filtered by: No Filter

Speed Report (Speed Limit 30 Mp 03-Nov-17

Channel: Southwestbound

Time Begin	Total Volume	85th %ile	Mean Ave.	Std. Dev.	Bin 1 <5MPH	Bin 2 5-<10	Bin 3 10-<15	Bin 4 15-<20	Bin 5 20-<25	Bin 6 25-<30	Bin 7 30-<35	Bin 8 35-<40	Bin 9 40-<45	Bin 10 45-<50	Bin 11 50-<55	Bin 12 55-<60	Bin 13 =>60
00:00	21	34	30.1	3.7	0	0	0	0	0	1	10	8	2	0	0	0	0
01:00	5		33.5	3.7	0	0	0	0	0	0	1	2	2	0	0	0	0
02:00	4		35	2.5	0	0	0	0	0	0	0	2	2	0	0	0	0
03:00	6		32.5	5	0	0	0	0	1	0	3	2	0	0	0	0	0
04:00	15	32.1	28.2	4	0	0	0	0	3	8	3	1	0	0	0	0	0
05:00	55	37.6	31	5.8	0	0	0	2	6	17	13	16	1	0	0	0	0
06:00	194	32.6	25.8	6.1	0	0	4	26	64	57	26	14	3	0	0	0	0
07:00	420	29.1	23.6	5.4	0	4	26	65	148	138	36	3	0	0	0	0	0
08:00	227	27	19.1	7	0	13	67	48	50	36	10	1	2	0	0	0	0
09:00	359	28.9	24	4.7	0	2	5	59	138	128	24	3	0	0	0	0	0
10:00	334	28.6	23.3	5.1	0	0	21	57	129	106	16	5	0	0	0	0	0
11:00	314	28.4	23.5	4.4	0	0	11	46	140	103	13	1	0	0	0	0	0
12:00	362	28.5	23.7	4.4	0	2	6	48	176	108	20	2	0	0	0	0	0
13:00	311	28.3	23.3	4.5	0	1	11	54	131	102	12	0	0	0	0	0	0
14:00	371	28	22.3	5.1	0	1	21	103	135	90	20	0	0	1	0	0	0
15:00	322	25.4	19.6	5.4	0	5	66	101	98	44	7	1	0	0	0	0	0
16:00	326	27.8	21.9	5.4	0	1	31	90	111	79	8	6	0	0	0	0	0
17:00	298	27.9	22.6	5	0	0	9	88	116	68	10	7	0	0	0	0	0
18:00	237	28.6	22.9	5.4	0	1	18	45	92	63	14	4	0	0	0	0	0
19:00	214	29.5	23.6	5.7	0	3	3	51	79	51	21	5	1	0	0	0	0
20:00	124	30.7	25.6	5.2	0	0	1	9	55	38	13	7	1	0	0	0	0
21:00	110	32	26.5	4.6	0	0	0	3	46	35	22	4	0	0	0	0	0
22:00	84	29.8	25.8	5	0	0	0	8	31	33	6	6	0	0	0	0	0
23:00	76	30.8	25.6	4.8	0	0	2	4	30	26	13	1	0	0	0	0	0
Total																	
12H(7-19)	3881	28.3	22.6	5.3	0	30	292	804	1464	1065	190	33	2	1	0	0	0
16H(6-22)	4523	28.7	23	5.5	0	33	300	893	1708	1246	272	63	7	1	0	0	0
18H(6-24)	4683	28.7	23.1	5.5	0	33	302	905	1769	1305	291	70	7	1	0	0	0
24H(0-24)	4789	28.9	23.2	5.6	0	33	302	907	1780	1341	322	95	8	1	0	0	0
AM																	
Peak	07:00	05:00	02:00	08:00	11:00	08:00	08:00	07:00	07:00	07:00	07:00	05:00	06:00	11:00	11:00	11:00	11:00
	420	37.6	35	7	0	13	67	65	148	138	36	16	3	0	0	0	0
PM																	
Peak	14:00	21:00	21:00	19:00	23:00	15:00	15:00	14:00	12:00	12:00	21:00	20:00	20:00	14:00	23:00	23:00	23:00
	371	32	26.5	5.7	0	5	66	103	176	108	22	7	1	1	0	0	0

Site No: 20171342

Site Reference: 20171342

A119, Ware Road, Hertford, off I/ Filtered by: No Filter

Speed Report (Speed Limit 30 MP 03-Nov-17

Channel: Northeastbound

Time Begin	Total Volume	85th %ile	Mean Ave.	Std. Dev.	Bin 1 <5MPH	Bin 2 5-<10	Bin 3 10-<15	Bin 4 15-<20	Bin 5 20-<25	Bin 6 25-<30	Bin 7 30-<35	Bin 8 35-<40	Bin 9 40-<45	Bin 10 45-<50	Bin 11 50-<55	Bin 12 55-<60	Bin 13 =>60	
00:00	24	38.2	32.5	6.6	0	0	0	0	0	3	5	10	3	1	2	0	0	0
01:00	15	35.6	30.8	5.4	0	0	0	0	0	2	5	5	2	1	0	0	0	0
02:00	13	34	29.4	5.7	0	0	0	2	0	0	3	7	1	0	0	0	0	0
03:00	7		33.2	4.2	0	0	0	0	0	0	1	5	0	1	0	0	0	0
04:00	7		28.2	4.9	0	0	0	0	2	2	3	1	1	0	0	0	0	0
05:00	43	38.1	31.5	7	0	0	0	2	5	10	16	5	4	0	1	1	0	0
06:00	82	34	27.9	6.5	0	0	5	1	19	26	23	6	1	1	0	0	0	0
07:00	279	33	27.4	5.4	0	0	3	22	57	114	67	11	5	0	0	0	0	0
08:00	339	29.8	24.9	5	0	0	10	41	115	128	42	1	2	0	0	0	0	0
09:00	354	31.3	26.2	5.2	0	0	13	21	91	161	57	8	3	0	0	0	0	0
10:00	371	29.9	25.4	5	0	0	6	45	115	152	41	12	0	0	0	0	0	0
11:00	393	31.2	26	5.3	0	0	13	32	100	174	62	11	0	1	0	0	0	0
12:00	461	31	26.1	5	0	1	10	34	129	203	70	13	1	0	0	0	0	0
13:00	420	31.6	26.1	5.3	0	0	5	50	109	170	69	14	3	0	0	0	0	0
14:00	417	31.7	26.3	5.4	0	0	12	38	94	187	68	17	0	1	0	0	0	0
15:00	459	29.5	24.1	5.3	0	0	21	77	154	152	51	3	1	0	0	0	0	0
16:00	538	29.6	24.3	5.5	0	0	26	85	176	183	59	8	0	0	1	0	0	0
17:00	566	31	25.8	5.2	0	0	12	51	181	219	84	16	3	0	0	0	0	0
18:00	498	31.1	25.7	5.4	0	0	13	53	146	195	69	21	1	0	0	0	0	0
19:00	366	31.5	26.5	5.2	0	0	5	31	91	167	57	13	0	1	1	0	0	0
20:00	265	33.7	28.7	5.1	0	0	4	5	37	129	67	19	2	1	1	0	0	0
21:00	173	34.6	29.9	5.3	0	0	2	0	22	67	61	17	3	0	0	1	0	0
22:00	165	34.6	29.3	5.4	0	0	0	5	29	58	52	18	1	2	0	0	0	0
23:00	151	34.6	29.7	5.5	0	0	0	3	23	58	48	14	2	2	1	0	0	0
Total																		
12H(7-19)	5095	30.9	25.6	5.3	0	1	144	549	1467	2038	739	135	19	2	1	0	0	0
16H(6-22)	5981	31.4	26	5.4	0	1	160	586	1636	2427	947	190	25	5	3	1	0	0
18H(6-24)	6297	31.7	26.1	5.5	0	1	160	594	1688	2543	1047	222	28	9	4	1	0	0
24H(0-24)	6406	31.9	26.2	5.5	0	1	160	598	1700	2570	1091	234	35	11	5	1	0	0
AM																		
Peak	11:00	00:00	03:00	05:00	11:00	11:00	11:00	10:00	10:00	11:00	07:00	10:00	07:00	00:00	05:00	11:00	11:00	11:00
	393	38.2	33.2	7	0	0	13	45	115	174	67	12	5	2	1	0	0	0
PM																		
Peak	17:00	22:00	21:00	23:00	23:00	12:00	16:00	16:00	17:00	17:00	17:00	18:00	21:00	23:00	23:00	21:00	23:00	23:00
	566	34.6	29.9	5.5	0	1	26	85	181	219	84	21	3	2	1	1	0	0

Site No: 20171342

Site Reference: 20171342

A119, Ware Road, Hertford, off I/ Filtered by: No Filter

Speed Report (Speed Limit 30 MP 03-Nov-17

Channel: Total Flow

Time	Total	85th	Mean	Std.	Bin 1	Bin 2	Bin 3	Bin 4	Bin 5	Bin 6	Bin 7	Bin 8	Bin 9	Bin 10	Bin 11	Bin 12	Bin 13
Begin	Volume	%ile	Ave.	Dev.	<5MPH	5-<10	10-<15	15-<20	20-<25	25-<30	30-<35	35-<40	40-<45	45-<50	50-<55	55-<60	=>60
00:00	45	35.8	31.4	5.6	0	0	0	0	4	15	18	5	1	2	0	0	0
01:00	20	36.9	31.5	5.1	0	0	0	0	2	6	7	4	1	0	0	0	0
02:00	17	34.9	30.7	5.7	0	0	0	2	0	3	9	3	0	0	0	0	0
03:00	13	36.4	32.9	4.6	0	0	0	0	1	1	8	2	1	0	0	0	0
04:00	22	32.8	28.2	4.3	0	0	0	0	5	11	4	2	0	0	0	0	0
05:00	98	37.8	31.2	6.3	0	0	0	4	11	27	29	21	5	0	1	0	0
06:00	276	33.3	26.4	6.3	0	0	9	27	83	83	49	20	4	1	0	0	0
07:00	699	30.8	25.1	5.7	0	4	29	87	205	252	103	14	5	0	0	0	0
08:00	566	29.2	22.6	6.5	0	13	77	89	165	164	52	2	4	0	0	0	0
09:00	713	29.8	25.1	5.1	0	2	18	80	229	289	81	11	3	0	0	0	0
10:00	705	29.4	24.4	5.1	0	0	27	102	244	258	57	17	0	0	0	0	0
11:00	707	29.7	24.9	5	0	0	24	78	240	277	75	12	0	1	0	0	0
12:00	823	29.7	25	4.9	0	3	16	82	305	311	90	15	1	0	0	0	0
13:00	731	29.8	24.9	5.2	0	1	16	104	240	272	81	14	3	0	0	0	0
14:00	788	29.8	24.4	5.6	0	1	33	141	229	277	88	17	0	2	0	0	0
15:00	781	28.6	22.3	5.8	0	5	87	178	252	196	58	4	1	0	0	0	0
16:00	864	29.1	23.4	5.6	0	1	57	175	287	262	67	14	0	0	1	0	0
17:00	864	29.8	24.7	5.3	0	0	21	139	297	287	94	23	3	0	0	0	0
18:00	735	30	24.8	5.5	0	1	31	98	238	258	83	25	1	0	0	0	0
19:00	580	30.7	25.4	5.6	0	3	8	82	170	218	78	18	1	1	1	0	0
20:00	389	33.3	27.7	5.3	0	0	5	14	92	167	80	26	3	1	1	0	0
21:00	283	33.9	28.6	5.3	0	0	2	3	68	102	83	21	3	0	0	1	0
22:00	249	34.1	28.1	5.5	0	0	0	13	60	91	58	24	1	2	0	0	0
23:00	227	33.8	28.3	5.6	0	0	2	7	53	84	61	15	2	2	1	0	0
Total																	
12H(7-19)	8976	29.6	24.3	5.5	0	31	436	1353	2931	3103	929	168	21	3	1	0	0
16H(6-22)	10504	29.9	24.7	5.6	0	34	460	1479	3344	3673	1219	253	32	6	3	1	0
18H(6-24)	10980	30.1	24.8	5.7	0	34	462	1499	3457	3848	1338	292	35	10	4	1	0
24H(0-24)	11195	30.4	24.9	5.7	0	34	462	1505	3480	3911	1413	329	43	12	5	1	0
AM	09:00	05:00	03:00	08:00	11:00	08:00	08:00	10:00	10:00	09:00	07:00	05:00	07:00	00:00	05:00	11:00	11:00
Peak	713	37.8	32.9	6.5	0	13	77	102	244	289	103	21	5	2	1	0	0
PM	17:00	22:00	21:00	15:00	23:00	15:00	15:00	15:00	12:00	12:00	17:00	20:00	21:00	23:00	23:00	21:00	23:00
Peak	864	34.1	28.6	5.8	0	5	87	178	305	311	94	26	3	2	1	1	0

Site No: 20171342

Site Reference: 20171342

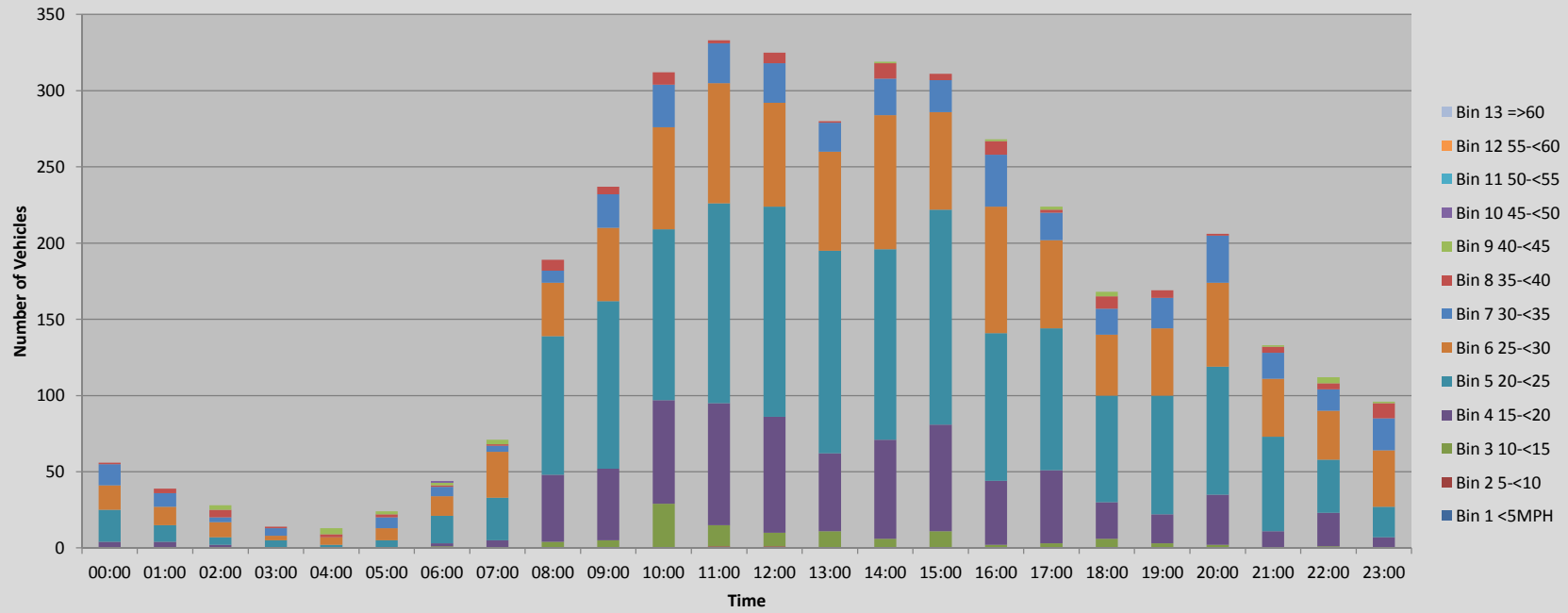
A119, Ware Road, Hertford, off I/ Filtered by: No Filter

Speed Report (Speed Limit 30 MP 04-Nov-17

Channel: Southwestbound

Time Begin	Total Volume	85th %ile	Mean Ave.	Std. Dev.	Bin 1 <5MPH	Bin 2 5-<10	Bin 3 10-<15	Bin 4 15-<20	Bin 5 20-<25	Bin 6 25-<30	Bin 7 30-<35	Bin 8 35-<40	Bin 9 40-<45	Bin 10 45-<50	Bin 11 50-<55	Bin 12 55-<60	Bin 13 =>60
00:00	56	32.2	26.3	4.8	0	0	0	4	21	16	14	1	0	0	0	0	0
01:00	39	33.1	27	5.5	0	0	0	4	11	12	9	3	0	0	0	0	0
02:00	28	38.3	29.8	7.1	0	0	0	2	5	10	3	5	3	0	0	0	0
03:00	14	33.4	28.2	4.9	0	0	0	0	5	3	5	1	0	0	0	0	0
04:00	13	41.9	32.9	7.7	0	0	0	0	2	5	0	2	4	0	0	0	0
05:00	24	34.8	30	5.8	0	0	0	0	5	8	7	2	2	0	0	0	0
06:00	44	32.4	26.7	6.7	0	0	1	2	18	13	6	1	2	1	0	0	0
07:00	71	29.5	25.9	5.2	0	0	0	5	28	30	4	1	3	0	0	0	0
08:00	189	28	23	5	0	0	4	44	91	35	8	7	0	0	0	0	0
09:00	237	29.1	23.6	5	0	0	5	47	110	48	22	5	0	0	0	0	0
10:00	312	29.2	22.8	5.9	0	0	29	68	112	67	28	8	0	0	0	0	0
11:00	333	28.6	22.9	5.1	0	1	14	80	131	79	26	2	0	0	0	0	0
12:00	325	28.8	23.2	5.2	0	1	9	76	138	68	26	7	0	0	0	0	0
13:00	280	28.3	23.1	4.6	0	0	11	51	133	65	19	1	0	0	0	0	0
14:00	319	29.2	24	5.3	0	0	6	65	125	88	24	10	1	0	0	0	0
15:00	311	28.3	22.9	4.9	0	0	11	70	141	64	21	4	0	0	0	0	0
16:00	268	30.5	25	5.3	0	0	2	42	97	83	34	9	1	0	0	0	0
17:00	224	29	23.7	5	0	0	3	48	93	58	18	2	2	0	0	0	0
18:00	168	30.7	24.7	6	0	0	6	24	70	40	17	8	3	0	0	0	0
19:00	169	29.9	24.7	5	0	0	3	19	78	44	20	5	0	0	0	0	0
20:00	206	30.1	24.5	4.9	0	0	2	33	84	55	31	1	0	0	0	0	0
21:00	133	30.5	25.4	4.8	0	0	0	11	62	38	17	4	1	0	0	0	0
22:00	112	31.7	25.4	6.3	0	0	1	22	35	32	14	4	4	0	0	0	0
23:00	96	34.1	28	5.5	0	0	0	7	20	37	21	10	1	0	0	0	0
Total																	
12H(7-19)	3037	29.1	23.5	5.3	0	2	100	620	1269	725	247	64	10	0	0	0	0
16H(6-22)	3589	29.3	23.7	5.3	0	2	106	685	1511	875	321	75	13	1	0	0	0
18H(6-24)	3797	29.4	23.9	5.3	0	2	107	714	1566	944	356	89	18	1	0	0	0
24H(0-24)	3971	29.6	24.1	5.5	0	2	107	724	1615	998	394	103	27	1	0	0	0
AM	11:00	04:00	04:00	04:00	11:00	11:00	10:00	11:00	11:00	11:00	10:00	10:00	04:00	06:00	11:00	11:00	11:00
Peak	333	41.9	32.9	7.7	0	1	29	80	131	79	28	8	4	1	0	0	0
PM	12:00	23:00	23:00	22:00	23:00	12:00	15:00	12:00	15:00	14:00	16:00	23:00	22:00	23:00	23:00	23:00	23:00
Peak	325	34.1	28	6.3	0	1	11	76	141	88	34	10	4	0	0	0	0

Speed and Volume



Site No: 20171342

Site Reference: 20171342

A119, Ware Road, Hertford, off I/ Filtered by: No Filter

Speed Report (Speed Limit 30 Mph 04-Nov-17

Channel: Northeastbound

Time Begin	Total Volume	85th %ile	Mean Ave.	Std. Dev.	Bin 1 <5MPH	Bin 2 5-<10	Bin 3 10-<15	Bin 4 15-<20	Bin 5 20-<25	Bin 6 25-<30	Bin 7 30-<35	Bin 8 35-<40	Bin 9 40-<45	Bin 10 45-<50	Bin 11 50-<55	Bin 12 55-<60	Bin 13 =>60
00:00	101	36.7	30.7	5.7	0	0	0	4	9	34	33	16	4	1	0	0	0
01:00	46	38.8	32.6	5.3	0	0	0	0	1	17	13	10	5	0	0	0	0
02:00	39	37.2	31.5	5.5	0	0	0	0	2	17	11	6	2	1	0	0	0
03:00	31	36.1	31.5	6	0	0	0	0	3	10	12	4	1	0	1	0	0
04:00	6		31.7	3.4	0	0	0	0	0	2	3	1	0	0	0	0	0
05:00	19	36.1	30.9	5.1	0	0	0	0	2	7	6	3	1	0	0	0	0
06:00	42	35.5	31.1	5.6	0	0	0	0	5	14	16	2	5	0	0	0	0
07:00	88	34.1	28.3	6.3	0	0	2	5	21	21	31	5	2	1	0	0	0
08:00	185	32.5	26.6	5.6	0	0	6	15	43	77	32	12	0	0	0	0	0
09:00	328	32.7	26.9	5.3	0	0	8	21	79	130	75	14	1	0	0	0	0
10:00	392	33	27.1	5.7	0	1	8	36	73	159	94	17	3	0	1	0	0
11:00	436	31.4	25.6	5.5	0	0	20	48	111	170	77	10	0	0	0	0	0
12:00	501	30.5	24.7	5.7	0	0	20	92	135	172	65	17	0	0	0	0	0
13:00	460	33.6	27.9	5.6	0	0	13	25	75	186	127	31	3	0	0	0	0
14:00	414	33.4	27.9	5.1	0	0	2	23	83	176	98	29	3	0	0	0	0
15:00	424	33.6	27.7	5.5	0	0	4	37	71	175	102	31	4	0	0	0	0
16:00	421	33.1	27.8	4.9	0	0	5	17	81	186	112	16	4	0	0	0	0
17:00	463	32.8	27.7	5	0	0	2	20	101	216	96	21	5	2	0	0	0
18:00	354	34.1	29	4.9	0	0	0	8	63	141	108	28	5	1	0	0	0
19:00	278	34.2	29.2	4.9	0	0	1	8	35	117	89	25	2	1	0	0	0
20:00	231	33.8	28.3	5.6	0	0	2	7	53	88	60	16	3	1	1	0	0
21:00	162	34.3	29.8	4.4	0	0	0	1	15	76	53	14	2	1	0	0	0
22:00	149	34.7	29.4	5.6	0	0	0	9	19	51	50	16	3	1	0	0	0
23:00	138	37.4	31.1	5.8	0	0	1	4	9	47	41	31	4	0	1	0	0
Total																	
12H(7-19)	4466	33	27.1	5.5	0	1	90	347	936	1809	1017	231	30	4	1	0	0
16H(6-22)	5179	33.2	27.4	5.5	0	1	93	363	1044	2104	1235	288	42	7	2	0	0
18H(6-24)	5466	33.4	27.6	5.6	0	1	94	376	1072	2202	1326	335	49	8	3	0	0
24H(0-24)	5708	33.6	27.7	5.6	0	1	94	380	1089	2289	1404	375	62	10	4	0	0
AM																	
Peak	11:00	01:00	01:00	07:00	11:00	10:00	11:00	11:00	11:00	11:00	10:00	10:00	06:00	07:00	10:00	11:00	11:00
	436	38.8	32.6	6.3	0	1	20	48	111	170	94	17	5	1	1	0	0
PM																	
Peak	12:00	23:00	23:00	23:00	23:00	23:00	12:00	12:00	12:00	17:00	13:00	23:00	18:00	17:00	23:00	23:00	23:00
	501	37.4	31.1	5.8	0	0	20	92	135	216	127	31	5	2	1	0	0

Site No: 20171342

Site Reference: 20171342

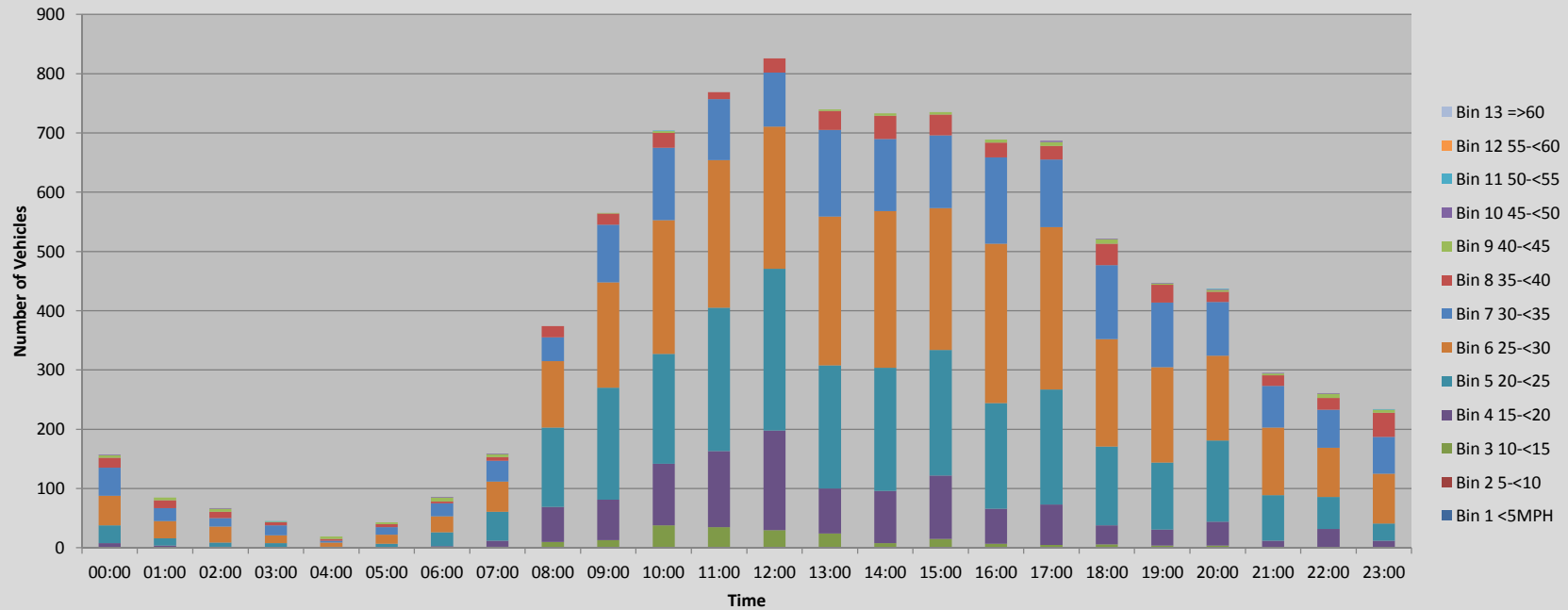
A119, Ware Road, Hertford, off I/ Filtered by: No Filter

Speed Report (Speed Limit 30 MP 04-Nov-17

Channel: Total Flow

Time Begin	Total Volume	85th %ile	Mean Ave.	Std. Dev.	Bin 1 <5MPH	Bin 2 5-<10	Bin 3 10-<15	Bin 4 15-<20	Bin 5 20-<25	Bin 6 25-<30	Bin 7 30-<35	Bin 8 35-<40	Bin 9 40-<45	Bin 10 45-<50	Bin 11 50-<55	Bin 12 55-<60	Bin 13 =>60
00:00	157	34.8	29.1	5.8	0	0	0	8	30	50	47	17	4	1	0	0	0
01:00	85	36.8	30	6.1	0	0	0	4	12	29	22	13	5	0	0	0	0
02:00	67	37.9	30.8	6.3	0	0	0	2	7	27	14	11	5	1	0	0	0
03:00	45	34.8	30.5	5.9	0	0	0	0	8	13	17	5	1	0	1	0	0
04:00	19	40.8	32.5	6.7	0	0	0	0	2	7	3	3	4	0	0	0	0
05:00	43	36.1	30.4	5.5	0	0	0	0	7	15	13	5	3	0	0	0	0
06:00	86	34.5	28.8	6.5	0	0	1	2	23	27	22	3	7	1	0	0	0
07:00	159	33.2	27.2	6	0	0	2	10	49	51	35	6	5	1	0	0	0
08:00	374	30.3	24.8	5.6	0	0	10	59	134	112	40	19	0	0	0	0	0
09:00	565	31.6	25.5	5.4	0	0	13	68	189	178	97	19	1	0	0	0	0
10:00	704	31.8	25.2	6.2	0	1	37	104	185	226	122	25	3	0	1	0	0
11:00	769	30	24.4	5.5	0	1	34	128	242	249	103	12	0	0	0	0	0
12:00	826	29.8	24.1	5.6	0	1	29	168	273	240	91	24	0	0	0	0	0
13:00	740	32.4	26.1	5.7	0	0	24	76	208	251	146	32	3	0	0	0	0
14:00	733	32.2	26.2	5.5	0	0	8	88	208	264	122	39	4	0	0	0	0
15:00	735	32.1	25.7	5.8	0	0	15	107	212	239	123	35	4	0	0	0	0
16:00	689	32.5	26.7	5.2	0	0	7	59	178	269	146	25	5	0	0	0	0
17:00	687	31.9	26.4	5.3	0	0	5	68	194	274	114	23	7	2	0	0	0
18:00	522	33.6	27.6	5.7	0	0	6	32	133	181	125	36	8	1	0	0	0
19:00	447	33.4	27.5	5.4	0	0	4	27	113	161	109	30	2	1	0	0	0
20:00	437	32.6	26.5	5.6	0	0	4	40	137	143	91	17	3	1	1	0	0
21:00	295	33.4	27.8	5.1	0	0	0	12	77	114	70	18	3	1	0	0	0
22:00	261	34.1	27.7	6.3	0	0	1	31	54	83	64	20	7	1	0	0	0
23:00	234	36.4	29.9	5.9	0	0	1	11	29	84	62	41	5	0	1	0	0
Total																	
12H(7-19)	7503	31.9	25.7	5.7	0	3	190	967	2205	2534	1264	295	40	4	1	0	0
16H(6-22)	8768	32.1	25.9	5.7	0	3	199	1048	2555	2979	1556	363	55	8	2	0	0
18H(6-24)	9263	32.4	26.1	5.8	0	3	201	1090	2638	3146	1682	424	67	9	3	0	0
24H(0-24)	9679	32.6	26.2	5.8	0	3	201	1104	2704	3287	1798	478	89	11	4	0	0
AM	11:00	04:00	04:00	04:00	11:00	11:00	10:00	11:00	11:00	11:00	10:00	10:00	06:00	07:00	10:00	11:00	11:00
Peak	769	40.8	32.5	6.7	0	1	37	128	242	249	122	25	7	1	1	0	0
PM	12:00	23:00	23:00	22:00	23:00	12:00	12:00	12:00	12:00	17:00	16:00	23:00	18:00	17:00	23:00	23:00	23:00
Peak	826	36.4	29.9	6.3	0	1	29	168	273	274	146	41	8	2	1	0	0

Speed and Volume



Site No: 20171342

Site Reference: 20171342

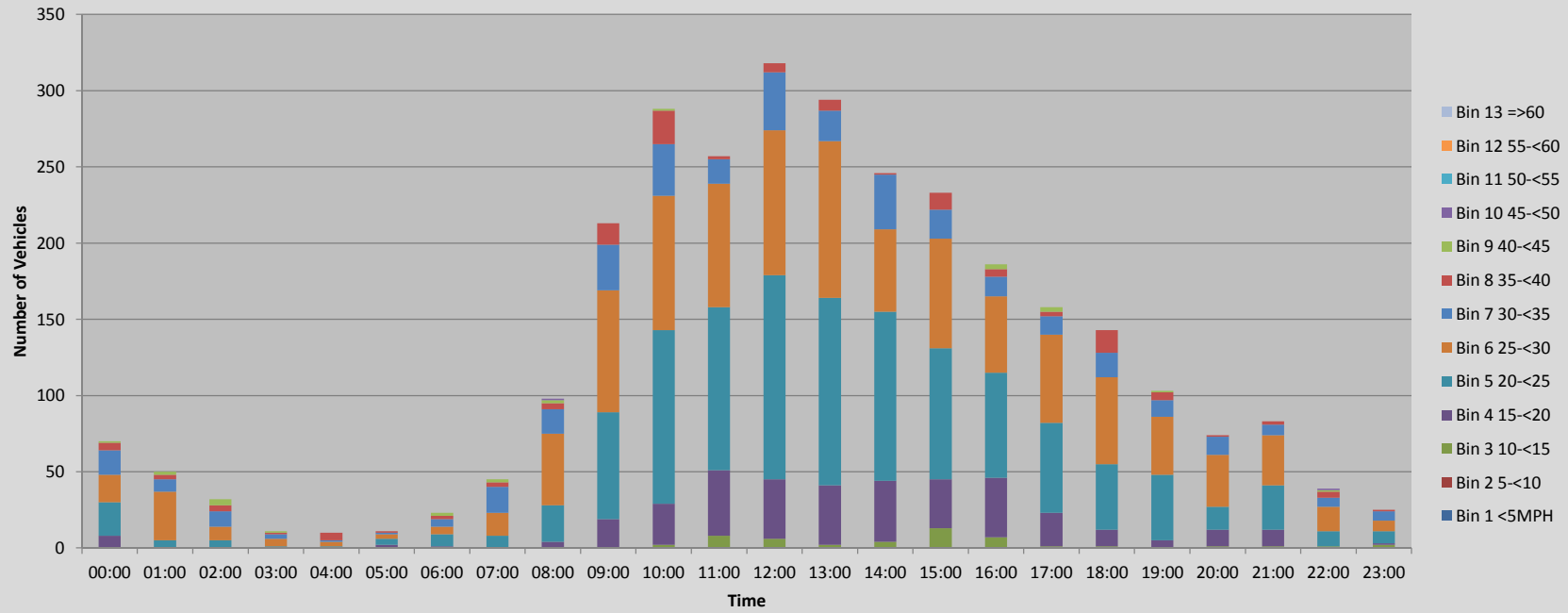
A119, Ware Road, Hertford, off I/ Filtered by: No Filter

Speed Report (Speed Limit 30 Mp 05-Nov-17

Channel: Southwestbound

Time Begin	Total Volume	85th %ile	Mean Ave.	Std. Dev.	Bin 1 <5MPH	Bin 2 5-<10	Bin 3 10-<15	Bin 4 15-<20	Bin 5 20-<25	Bin 6 25-<30	Bin 7 30-<35	Bin 8 35-<40	Bin 9 40-<45	Bin 10 45-<50	Bin 11 50-<55	Bin 12 55-<60	Bin 13 =>60
00:00	70	33.4	26.9	5.9	0	0	0	8	22	18	16	5	1	0	0	0	0
01:00	50	33.1	29	4.4	0	0	0	0	5	32	8	3	2	0	0	0	0
02:00	32	38.4	31.4	6.1	0	0	0	0	5	9	10	4	4	0	0	0	0
03:00	11	34.3	30.7	5.3	0	0	0	0	1	5	3	1	1	0	0	0	0
04:00	10	38	32.5	5.5	0	0	0	0	1	3	1	5	0	0	0	0	0
05:00	11	29.3	25.2	5.8	0	0	0	2	4	3	1	1	0	0	0	0	0
06:00	23	35.1	28.6	6.7	0	0	0	1	8	5	5	2	2	0	0	0	0
07:00	45	34.3	29.8	5	0	0	0	0	8	15	17	3	2	0	0	0	0
08:00	98	32.4	27.6	5.2	0	0	0	4	24	47	16	4	2	1	0	0	0
09:00	213	31.9	26.3	5.1	0	0	0	19	70	80	30	14	0	0	0	0	0
10:00	288	32	25.9	5.4	0	0	2	27	114	88	34	22	1	0	0	0	0
11:00	257	28.7	23.7	4.7	0	0	8	43	107	81	16	2	0	0	0	0	0
12:00	318	29.8	24.7	4.9	0	0	6	39	134	95	38	6	0	0	0	0	0
13:00	294	29.1	24.6	4.5	0	0	2	39	123	103	20	7	0	0	0	0	0
14:00	246	29.9	24.1	4.9	0	0	4	40	111	54	36	1	0	0	0	0	0
15:00	233	29.6	24.3	5.7	0	0	13	32	86	72	19	11	0	0	0	0	0
16:00	186	29.3	23.8	5.8	0	0	7	39	69	50	13	5	3	0	0	0	0
17:00	158	29.5	25	5.1	0	0	1	22	59	58	12	3	3	0	0	0	0
18:00	143	32.8	26.7	5.4	0	0	1	11	43	57	16	15	0	0	0	0	0
19:00	103	30.5	26.1	4.8	0	0	0	5	43	38	11	5	1	0	0	0	0
20:00	74	30.6	25.7	5	0	0	1	11	15	34	12	1	0	0	0	0	0
21:00	83	29.4	24.9	4.7	0	0	1	11	29	33	7	2	0	0	0	0	0
22:00	39	34.6	28.5	6.4	0	0	1	0	10	16	6	4	1	1	0	0	0
23:00	25	32.3	25.9	6.1	0	0	2	1	8	7	6	1	0	0	0	0	0
Total																	
12H(7-19)	2479	30	25	5.3	0	0	44	315	948	800	267	93	11	1	0	0	0
16H(6-22)	2762	30.1	25.1	5.3	0	0	46	343	1043	910	302	103	14	1	0	0	0
18H(6-24)	2826	30.2	25.2	5.3	0	0	49	344	1061	933	314	108	15	2	0	0	0
24H(0-24)	3010	30.8	25.4	5.4	0	0	49	354	1099	1003	353	127	23	2	0	0	0
AM																	
Peak	10:00	02:00	04:00	06:00	11:00	11:00	11:00	11:00	10:00	10:00	10:00	10:00	02:00	08:00	11:00	11:00	11:00
	288	38.4	32.5	6.7	0	0	8	43	114	88	34	22	4	1	0	0	0
PM																	
Peak	12:00	22:00	22:00	22:00	23:00	23:00	15:00	14:00	12:00	13:00	12:00	18:00	17:00	22:00	23:00	23:00	23:00
	318	34.6	28.5	6.4	0	0	13	40	134	103	38	15	3	1	0	0	0

Speed and Volume



Site No: 20171342

Site Reference: 20171342

A119, Ware Road, Hertford, off I/ Filtered by: No Filter

Speed Report (Speed Limit 30 Mph 05-Nov-17

Channel: Northeastbound

Time Begin	Total Volume	85th %ile	Mean Ave.	Std. Dev.	Bin 1 <5MPH	Bin 2 5-<10	Bin 3 10-<15	Bin 4 15-<20	Bin 5 20-<25	Bin 6 25-<30	Bin 7 30-<35	Bin 8 35-<40	Bin 9 40-<45	Bin 10 45-<50	Bin 11 50-<55	Bin 12 55-<60	Bin 13 =>60
00:00	113	36.8	31.2	5.8	0	0	0	4	10	29	46	18	4	2	0	0	0
01:00	57	39.1	32.8	6.5	0	0	0	1	3	17	18	11	3	4	0	0	0
02:00	57	35	32.3	3.9	0	0	0	0	1	12	35	6	3	0	0	0	0
03:00	20	39.2	33.3	6.4	0	0	0	1	0	4	9	3	2	1	0	0	0
04:00	13	37.8	32.5	6.5	0	0	0	0	1	4	5	1	1	1	0	0	0
05:00	15	37.1	31.5	5.2	0	0	0	0	1	6	4	3	1	0	0	0	0
06:00	21	35.6	30.1	5.7	0	0	0	1	2	8	6	3	1	0	0	0	0
07:00	40	37.5	31.1	6.2	0	0	0	1	4	14	12	5	3	1	0	0	0
08:00	81	36.6	30.5	6.7	0	0	1	6	6	22	29	14	1	1	1	0	0
09:00	177	33.9	28.3	5.4	0	0	2	12	29	58	63	13	0	0	0	0	0
10:00	303	33.7	28.5	4.8	0	0	0	11	52	132	84	21	3	0	0	0	0
11:00	362	33.4	28	5.3	0	0	3	22	64	148	103	17	3	2	0	0	0
12:00	424	34.5	29.3	5.1	0	0	1	15	53	178	125	44	8	0	0	0	0
13:00	415	33.3	28	5	0	0	8	13	77	174	121	21	1	0	0	0	0
14:00	358	33.8	28.4	5.2	0	0	3	14	63	151	95	30	1	0	1	0	0
15:00	374	33.4	28.5	4.6	0	0	1	15	52	166	121	17	1	1	0	0	0
16:00	354	33	27.7	5	0	0	1	19	75	156	83	14	5	1	0	0	0
17:00	268	34.2	29	5.7	0	0	0	7	56	99	77	20	5	2	2	0	0
18:00	237	33.9	28.7	5.3	0	0	4	5	40	93	75	18	1	0	1	0	0
19:00	169	34.1	29.5	4.8	0	0	1	3	22	62	68	10	2	1	0	0	0
20:00	151	36.9	31	5.9	0	0	1	4	13	46	55	23	6	3	0	0	0
21:00	106	35.5	30	5.4	0	0	0	5	12	35	36	16	2	0	0	0	0
22:00	75	35.6	31	4.8	0	0	0	0	8	22	32	10	3	0	0	0	0
23:00	47	39.3	31.2	7.5	0	0	1	3	5	8	19	4	6	1	0	0	0
Total																	
12H(7-19)	3393	33.8	28.5	5.2	0	0	24	140	571	1391	988	234	32	8	5	0	0
16H(6-22)	3840	34	28.7	5.3	0	0	26	153	620	1542	1153	286	43	12	5	0	0
18H(6-24)	3962	34.1	28.8	5.3	0	0	27	156	633	1572	1204	300	52	13	5	0	0
24H(0-24)	4237	34.2	29	5.4	0	0	27	162	649	1644	1321	342	66	21	5	0	0
AM																	
Peak	11:00	03:00	03:00	08:00	11:00	11:00	11:00	11:00	11:00	11:00	11:00	10:00	00:00	01:00	08:00	11:00	11:00
	362	39.2	33.3	6.7	0	0	3	22	64	148	103	21	4	4	1	0	0
PM																	
Peak	12:00	23:00	23:00	23:00	23:00	23:00	13:00	16:00	13:00	12:00	12:00	12:00	12:00	20:00	17:00	23:00	23:00
	424	39.3	31.2	7.5	0	0	8	19	77	178	125	44	8	3	2	0	0

Site No: 20171342

Site Reference: 20171342

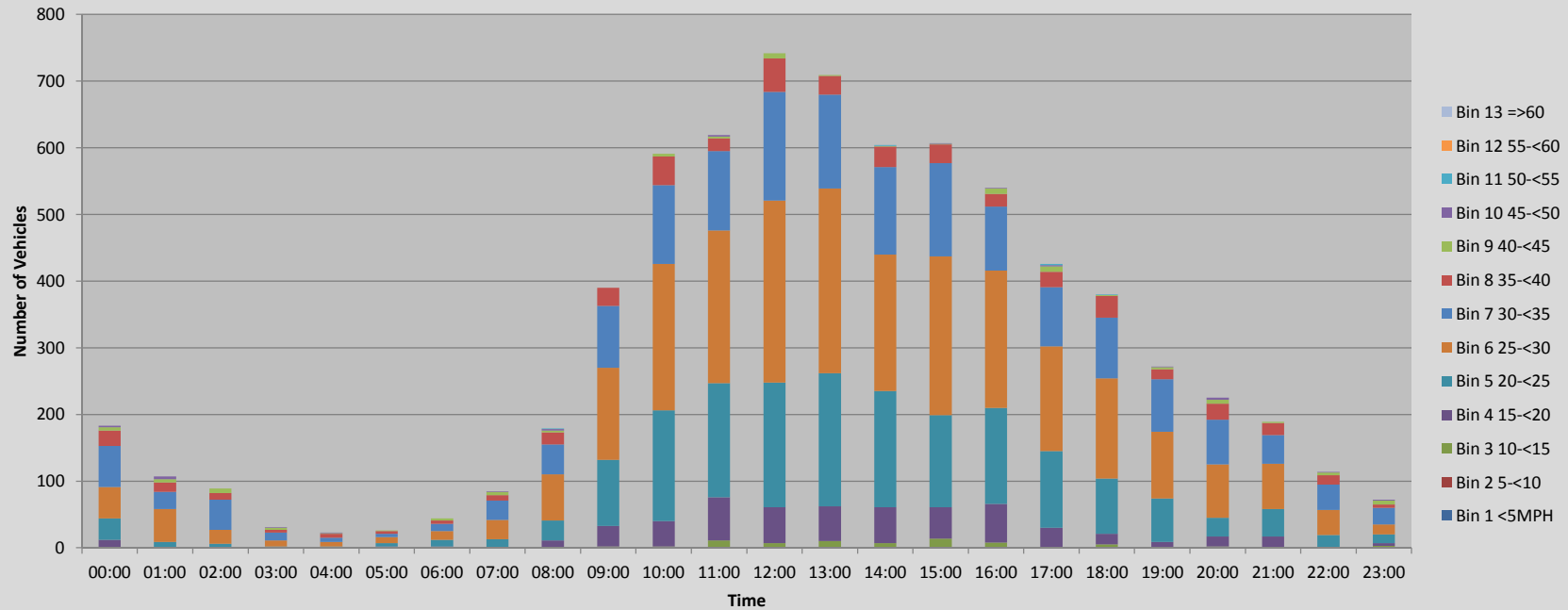
A119, Ware Road, Hertford, off I/ Filtered by: No Filter

Speed Report (Speed Limit 30 MP 05-Nov-17

Channel: Total Flow

Time Begin	Total Volume	85th %ile	Mean Ave.	Std. Dev.	Bin 1 <5MPH	Bin 2 5-<10	Bin 3 10-<15	Bin 4 15-<20	Bin 5 20-<25	Bin 6 25-<30	Bin 7 30-<35	Bin 8 35-<40	Bin 9 40-<45	Bin 10 45-<50	Bin 11 50-<55	Bin 12 55-<60	Bin 13 =>60
00:00	183	35.4	29.5	6.2	0	0	0	12	32	47	62	23	5	2	0	0	0
01:00	107	37.3	31	5.9	0	0	0	1	8	49	26	14	5	4	0	0	0
02:00	89	36.6	32	4.8	0	0	0	0	6	21	45	10	7	0	0	0	0
03:00	31	38.6	32.3	6.2	0	0	0	1	1	9	12	4	3	1	0	0	0
04:00	23	38.4	32.5	6.1	0	0	0	0	2	7	6	6	1	1	0	0	0
05:00	26	35.8	28.8	6.3	0	0	0	2	5	9	5	4	1	0	0	0	0
06:00	44	35.9	29.3	6.3	0	0	0	2	10	13	11	5	3	0	0	0	0
07:00	85	35.5	30.4	5.7	0	0	0	1	12	29	29	8	5	1	0	0	0
08:00	179	34.6	28.9	6.1	0	0	1	10	30	69	45	18	3	2	1	0	0
09:00	390	33.3	27.2	5.3	0	0	2	31	99	138	93	27	0	0	0	0	0
10:00	591	33.2	27.2	5.3	0	0	2	38	166	220	118	43	4	0	0	0	0
11:00	619	32.1	26.2	5.5	0	0	11	65	171	229	119	19	3	2	0	0	0
12:00	742	33.3	27.3	5.5	0	0	7	54	187	273	163	50	8	0	0	0	0
13:00	709	32.2	26.6	5.1	0	0	10	52	200	277	141	28	1	0	0	0	0
14:00	604	32.8	26.7	5.5	0	0	7	54	174	205	131	31	1	0	1	0	0
15:00	607	32.8	26.9	5.4	0	0	14	47	138	238	140	28	1	1	0	0	0
16:00	540	32.2	26.4	5.6	0	0	8	58	144	206	96	19	8	1	0	0	0
17:00	426	33.3	27.5	5.8	0	0	1	29	115	157	89	23	8	2	2	0	0
18:00	380	33.8	28	5.4	0	0	5	16	83	150	91	33	1	0	1	0	0
19:00	272	33.6	28.2	5.1	0	0	1	8	65	100	79	15	3	1	0	0	0
20:00	225	34.9	29.3	6.2	0	0	2	15	28	80	67	24	6	3	0	0	0
21:00	189	34	27.7	5.7	0	0	1	16	41	68	43	18	2	0	0	0	0
22:00	114	35.5	30.2	5.5	0	0	1	0	18	38	38	14	4	1	0	0	0
23:00	72	35.7	29.4	7.5	0	0	3	4	13	15	25	5	6	1	0	0	0
Total																	
12H(7-19)	5872	33	27	5.5	0	0	68	455	1519	2191	1255	327	43	9	5	0	0
16H(6-22)	6602	33.2	27.2	5.5	0	0	72	496	1663	2452	1455	389	57	13	5	0	0
18H(6-24)	6788	33.3	27.3	5.6	0	0	76	500	1694	2505	1518	408	67	15	5	0	0
24H(0-24)	7247	33.5	27.5	5.7	0	0	76	516	1748	2647	1674	469	89	23	5	0	0
AM																	
Peak	11:00	03:00	04:00	06:00	11:00	11:00	11:00	11:00	11:00	11:00	11:00	10:00	02:00	01:00	08:00	11:00	11:00
	619	38.6	32.5	6.3	0	0	11	65	171	229	119	43	7	4	1	0	0
PM																	
Peak	12:00	23:00	22:00	23:00	23:00	23:00	15:00	16:00	13:00	13:00	12:00	12:00	17:00	20:00	17:00	23:00	23:00
	742	35.7	30.2	7.5	0	0	14	58	200	277	163	50	8	3	2	0	0

Speed and Volume



Site No: 20171342

Site Reference: 20171342

A119, Ware Road, Hertford, off I/ Filtered by: No Filter

Speed Report (Speed Limit 30 mph 06-Nov-17

Channel: Southwestbound

Time	Total	85th	Mean	Std.	Bin 1	Bin 2	Bin 3	Bin 4	Bin 5	Bin 6	Bin 7	Bin 8	Bin 9	Bin 10	Bin 11	Bin 12	Bin 13
Begin	Volume	%ile	Ave.	Dev.	<5MPH	5-<10	10-<15	15-<20	20-<25	25-<30	30-<35	35-<40	40-<45	45-<50	50-<55	55-<60	=>60
00:00	8		30.6	6.1	0	0	0	0	2	1	4	0	1	0	0	0	0
01:00	5		31.5	3.7	0	0	0	0	0	2	2	1	0	0	0	0	0
02:00	6		31.7	3.4	0	0	0	0	0	2	3	1	0	0	0	0	0
03:00	9		29.7	7.1	0	0	0	0	2	5	0	0	2	0	0	0	0
04:00	14	36.8	30.4	5.6	0	0	0	0	3	4	3	4	0	0	0	0	0
05:00	55	31.4	26.4	5	0	0	0	3	21	20	8	2	1	0	0	0	0
06:00	190	31	26.3	5.1	0	0	1	15	58	83	21	10	2	0	0	0	0
07:00	311	29.1	22.9	5.9	0	1	38	46	112	82	28	4	0	0	0	0	0
08:00	62	14.3	11.8	3.1	0	15	43	2	2	0	0	0	0	0	0	0	0
09:00	313	27.6	21.1	6	0	9	54	49	115	75	10	1	0	0	0	0	0
10:00	281	26.5	22	4.1	0	0	14	65	143	55	4	0	0	0	0	0	0
11:00	316	28	22.9	4.4	0	1	10	65	135	95	10	0	0	0	0	0	0
12:00	309	28.9	23.9	4.9	0	0	14	47	112	114	19	3	0	0	0	0	0
13:00	308	28.7	23.6	4.6	0	0	6	60	131	87	22	2	0	0	0	0	0
14:00	263	27.3	21.8	5	0	0	21	74	104	53	10	0	1	0	0	0	0
15:00	326	25.7	20.8	4.6	0	0	27	121	122	48	8	0	0	0	0	0	0
16:00	268	25.2	20.9	4.6	0	0	21	95	110	35	4	3	0	0	0	0	0
17:00	296	24.4	19.9	4.8	0	1	38	118	108	23	5	3	0	0	0	0	0
18:00	136	24	19.6	4	0	0	15	59	52	9	1	0	0	0	0	0	0
19:00	101	24	19.8	4.1	0	0	8	48	37	7	0	1	0	0	0	0	0
20:00	62	26.5	21.6	4.3	0	0	1	24	24	11	2	0	0	0	0	0	0
21:00	58	26.3	22.2	3.8	0	0	1	14	31	11	1	0	0	0	0	0	0
22:00	45	32.6	27.6	4.5	0	0	1	0	11	19	13	1	0	0	0	0	0
23:00	26	33.6	29	4.3	0	0	0	1	1	16	5	3	0	0	0	0	0
Total																	
12H(7-19)	3189	27.5	21.7	5.2	0	27	301	801	1246	676	121	16	1	0	0	0	0
16H(6-22)	3600	27.7	21.9	5.3	0	27	312	902	1396	788	145	27	3	0	0	0	0
18H(6-24)	3671	27.8	22	5.3	0	27	313	903	1408	823	163	31	3	0	0	0	0
24H(0-24)	3768	28	22.2	5.4	0	27	313	906	1436	857	183	39	7	0	0	0	0
AM	11:00		02:00	03:00	11:00	08:00	09:00	11:00	10:00	11:00	07:00	06:00	06:00	11:00	11:00	11:00	11:00
Peak	316		31.7	7.1	0	15	54	65	143	95	28	10	2	0	0	0	0
PM	15:00	23:00	23:00	14:00	23:00	17:00	17:00	15:00	13:00	12:00	13:00	23:00	14:00	23:00	23:00	23:00	23:00
Peak	326	33.6	29	5	0	1	38	121	131	114	22	3	1	0	0	0	0

Site No: 20171342

Site Reference: 20171342

A119, Ware Road, Hertford, off I/ Filtered by: No Filter

Speed Report (Speed Limit 30 Mph 06-Nov-17

Channel: Northeastbound

Time	Total	85th	Mean	Std.	Bin 1	Bin 2	Bin 3	Bin 4	Bin 5	Bin 6	Bin 7	Bin 8	Bin 9	Bin 10	Bin 11	Bin 12	Bin 13	
Begin	Volume	%ile	Ave.	Dev.	<5MPH	5-<10	10-<15	15-<20	20-<25	25-<30	30-<35	35-<40	40-<45	45-<50	50-<55	55-<60	=>60	
00:00	14	46	36.8	8	0	0	0	0	0	0	3	5	1	2	2	1	0	0
01:00	5		36.5	5.8	0	0	0	0	0	0	1	1	1	2	0	0	0	0
02:00	7		29.6	3.6	0	0	0	0	0	1	2	4	0	0	0	0	0	0
03:00	6		31.7	4.5	0	0	0	0	0	1	0	4	1	0	0	0	0	0
04:00	6		30.8	2.4	0	0	0	0	0	0	2	4	0	0	0	0	0	0
05:00	40	34.9	30.5	5	0	0	0	2	3	10	19	19	6	0	0	0	0	0
06:00	101	34.4	28.9	5.4	0	1	0	3	18	34	33	33	12	0	0	0	0	0
07:00	234	32.8	26.5	5.9	0	0	7	22	62	83	44	44	14	1	1	0	0	0
08:00	259	29.3	24.5	5	0	1	5	41	81	107	19	5	0	0	0	0	0	0
09:00	306	31.5	26	5	0	0	4	28	93	119	53	8	1	0	0	0	0	0
10:00	353	31.7	26.2	5.2	0	0	10	27	96	145	65	9	1	0	0	0	0	0
11:00	387	30.7	25.7	5	0	1	4	38	127	151	55	9	2	0	0	0	0	0
12:00	368	31.9	26.7	5.2	0	0	11	28	69	178	70	9	3	0	0	0	0	0
13:00	378	33.5	27.4	5.9	0	0	13	25	73	140	100	23	4	0	0	0	0	0
14:00	406	32.2	26.3	5.7	0	0	16	44	78	172	79	14	3	0	0	0	0	0
15:00	435	32.3	26.6	5.3	0	0	14	25	111	178	90	16	1	0	0	0	0	0
16:00	502	30.9	25.7	5.5	0	0	18	53	132	209	77	10	1	2	0	0	0	0
17:00	555	29.9	24.8	5.3	0	2	18	77	173	204	70	11	0	0	0	0	0	0
18:00	470	31.2	25.6	5.3	0	0	13	47	150	170	77	11	2	0	0	0	0	0
19:00	331	32.3	26.9	4.7	0	0	1	11	113	126	66	13	1	0	0	0	0	0
20:00	209	32.6	27.2	4.9	0	0	1	13	48	95	39	13	0	0	0	0	0	0
21:00	193	33.2	28	5.2	0	0	1	12	30	92	44	11	2	1	0	0	0	0
22:00	111	34.4	29.1	5.1	0	0	0	1	19	52	25	11	2	1	0	0	0	0
23:00	51	37.4	31.1	5.9	0	0	0	0	5	22	12	8	2	2	0	0	0	0
Total																		
12H(7-19)	4653	31.6	26	5.4	0	4	133	455	1245	1856	799	139	19	3	0	0	0	0
16H(6-22)	5487	31.9	26.2	5.4	0	5	136	494	1454	2203	981	188	22	4	0	0	0	0
18H(6-24)	5649	32	26.3	5.4	0	5	136	495	1478	2277	1018	207	26	7	0	0	0	0
24H(0-24)	5727	32.1	26.4	5.5	0	5	136	497	1483	2295	1055	216	30	9	1	0	0	0
AM	11:00	00:00	00:00	00:00	11:00	11:00	10:00	08:00	11:00	11:00	10:00	07:00	11:00	00:00	00:00	11:00	11:00	
Peak	387	46	36.8	8	0	1	10	41	127	151	65	14	2	2	1	0	0	
PM	17:00	23:00	23:00	23:00	23:00	17:00	17:00	17:00	17:00	16:00	13:00	13:00	13:00	23:00	23:00	23:00	23:00	
Peak	555	37.4	31.1	5.9	0	2	18	77	173	209	100	23	4	2	0	0	0	

Site No: 20171342

Site Reference: 20171342

A119, Ware Road, Hertford, off I/ Filtered by: No Filter

Speed Report (Speed Limit 30 Mp 06-Nov-17

Channel: Total Flow

Time Begin	Total Volume	85th %ile	Mean Ave.	Std. Dev.	Bin 1 <5MPH	Bin 2 5-<10	Bin 3 10-<15	Bin 4 15-<20	Bin 5 20-<25	Bin 6 25-<30	Bin 7 30-<35	Bin 8 35-<40	Bin 9 40-<45	Bin 10 45-<50	Bin 11 50-<55	Bin 12 55-<60	Bin 13 =>60	
00:00	22	43.7	34.5	7.9	0	0	0	0	0	2	4	9	1	3	2	1	0	0
01:00	10	40	34	5.5	0	0	0	0	0	0	3	3	2	2	0	0	0	0
02:00	13	34	30.6	3.7	0	0	0	0	0	1	4	7	1	0	0	0	0	0
03:00	15	36.3	30.5	6.3	0	0	0	0	0	3	5	4	1	2	0	0	0	0
04:00	20	35.6	30.5	4.8	0	0	0	0	0	3	6	7	4	0	0	0	0	0
05:00	95	33.9	28.1	5.4	0	0	0	0	5	24	30	27	8	1	0	0	0	0
06:00	291	33.1	27.2	5.3	0	1	1	18	76	117	54	22	2	0	0	0	0	0
07:00	545	30.7	24.4	6.2	0	1	45	68	174	165	72	18	1	1	0	0	0	0
08:00	321	28.8	22.1	6.9	0	16	48	43	83	107	19	5	0	0	0	0	0	0
09:00	619	29.5	23.6	6	0	9	58	77	208	194	63	9	1	0	0	0	0	0
10:00	634	29.6	24.3	5.2	0	0	24	92	239	200	69	9	1	0	0	0	0	0
11:00	703	29.4	24.4	5	0	2	14	103	262	246	65	9	2	0	0	0	0	0
12:00	677	30.1	25.4	5.3	0	0	25	75	181	292	89	12	3	0	0	0	0	0
13:00	686	32	25.7	5.7	0	0	19	85	204	227	122	25	4	0	0	0	0	0
14:00	669	30.3	24.5	5.9	0	0	37	118	182	225	89	14	4	0	0	0	0	0
15:00	761	30	24.1	5.8	0	0	41	146	233	226	98	16	1	0	0	0	0	0
16:00	770	29.6	24	5.7	0	0	39	148	242	244	81	13	1	2	0	0	0	0
17:00	851	29.1	23.1	5.6	0	3	56	195	281	227	75	14	0	0	0	0	0	0
18:00	606	30	24.3	5.6	0	0	28	106	202	179	78	11	2	0	0	0	0	0
19:00	432	31.2	25.2	5.4	0	0	9	59	150	133	66	14	1	0	0	0	0	0
20:00	271	31.6	25.9	5.3	0	0	2	37	72	106	41	13	0	0	0	0	0	0
21:00	251	32.3	26.7	5.5	0	0	2	26	61	103	45	11	2	1	0	0	0	0
22:00	156	33.8	28.7	5	0	0	1	1	30	71	38	12	2	1	0	0	0	0
23:00	77	36.3	30.4	5.5	0	0	0	1	6	38	17	11	2	2	0	0	0	0
Total																		
12H(7-19)	7842	29.8	24.2	5.7	0	31	434	1256	2491	2532	920	155	20	3	0	0	0	0
16H(6-22)	9087	30	24.5	5.7	0	32	448	1396	2850	2991	1126	215	25	4	0	0	0	0
18H(6-24)	9320	30.2	24.6	5.8	0	32	449	1398	2886	3100	1181	238	29	7	0	0	0	0
24H(0-24)	9495	30.5	24.7	5.8	0	32	449	1403	2919	3152	1238	255	37	9	1	0	0	0
AM	11:00	00:00	00:00	00:00	11:00	08:00	09:00	11:00	11:00	11:00	07:00	06:00	00:00	00:00	00:00	11:00	11:00	
Peak	703	43.7	34.5	7.9	0	16	58	103	262	246	72	22	3	2	1	0	0	
PM	17:00	23:00	23:00	14:00	23:00	17:00	17:00	17:00	17:00	12:00	13:00	13:00	14:00	23:00	23:00	23:00	23:00	
Peak	851	36.3	30.4	5.9	0	3	56	195	281	292	122	25	4	2	0	0	0	

Site No: 20171343

Site Reference: 20171343

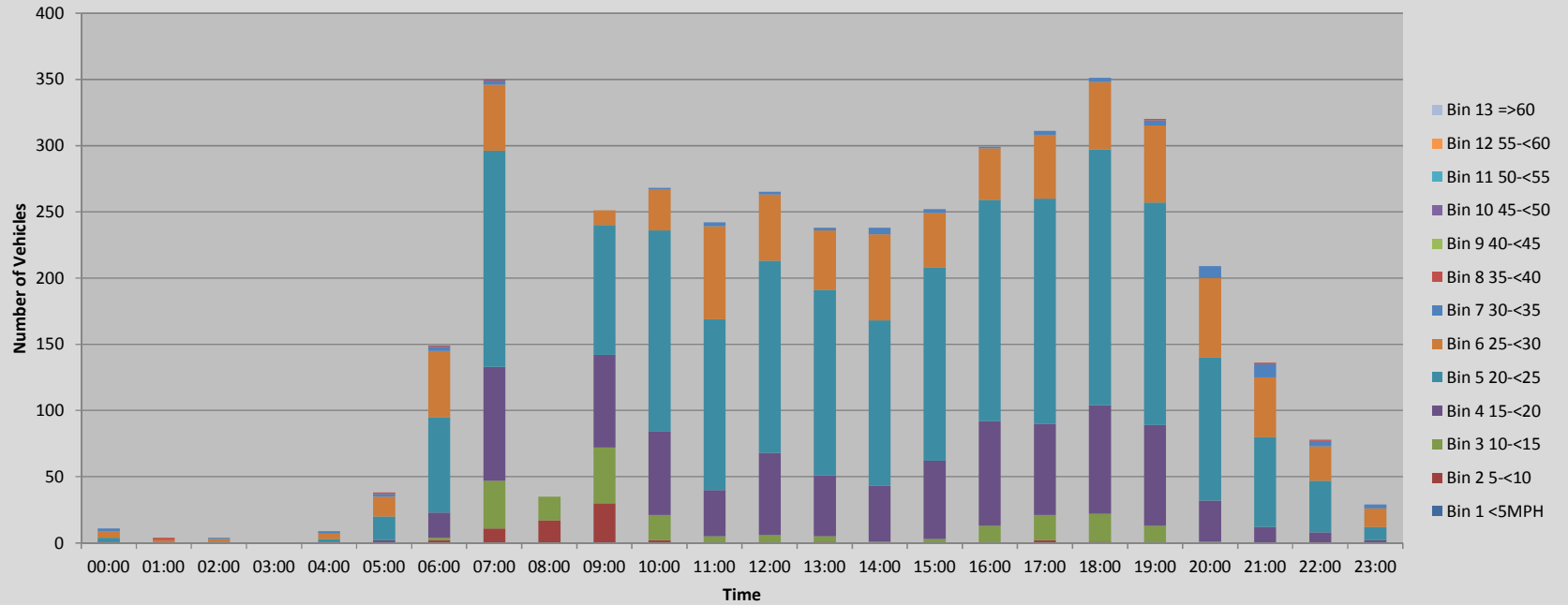
B1502, Stanstead Road, Hertford, Filtered by: No Filter

Speed Report (Speed Limit 30 Mp 31-Oct-17

Channel: Eastbound

Time	Total	85th	Mean	Std.	Bin 1	Bin 2	Bin 3	Bin 4	Bin 5	Bin 6	Bin 7	Bin 8	Bin 9	Bin 10	Bin 11	Bin 12	Bin 13
Begin	Volume	%ile	Ave.	Dev.	<5MPH	5-<10	10-<15	15-<20	20-<25	25-<30	30-<35	35-<40	40-<45	45-<50	50-<55	55-<60	=>60
00:00	11	29.6	26.1	4.3	0	0	0	1	3	5	2	0	0	0	0	0	0
01:00	4		32.5	5	0	0	0	0	0	2	0	2	0	0	0	0	0
02:00	4		27.5	3.5	0	0	0	0	1	2	1	0	0	0	0	0	0
03:00	0				0	0	0	0	0	0	0	0	0	0	0	0	0
04:00	9		25.3	7.1	0	1	0	0	2	4	2	0	0	0	0	0	0
05:00	38	28.9	25.1	3.9	0	0	0	2	18	15	2	1	0	0	0	0	0
06:00	149	28.1	23.5	4.3	0	2	2	19	72	50	3	1	0	0	0	0	0
07:00	350	25.1	20.6	5	0	11	36	86	163	50	3	1	0	0	0	0	0
08:00	35	13.4	10.1	2.5	0	17	18	0	0	0	0	0	0	0	0	0	0
09:00	251	23.6	17.9	5.5	0	30	42	70	98	11	0	0	0	0	0	0	0
10:00	268	24.7	21.1	4	0	2	19	63	152	31	1	0	0	0	0	0	0
11:00	242	27.6	23.1	3.7	0	0	5	35	129	70	3	0	0	0	0	0	0
12:00	265	26.2	22.1	3.7	0	0	6	62	145	50	2	0	0	0	0	0	0
13:00	238	26.2	22.3	3.6	0	1	4	46	140	45	2	0	0	0	0	0	0
14:00	238	27.6	23.2	3.7	0	0	1	42	125	65	5	0	0	0	0	0	0
15:00	252	25.7	22.1	3.5	0	0	3	59	146	41	3	0	0	0	0	0	0
16:00	299	24.8	21.4	3.7	0	0	13	79	167	39	1	0	0	0	0	0	0
17:00	311	25.4	21.6	4.1	0	2	19	69	170	48	3	0	0	0	0	0	0
18:00	351	25.1	21.5	4	0	1	21	82	193	51	3	0	0	0	0	0	0
19:00	320	26.3	22	4	0	0	13	76	168	58	4	1	0	0	0	0	0
20:00	209	28.1	23.6	3.8	0	0	1	31	108	60	9	0	0	0	0	0	0
21:00	136	28.9	24.6	3.9	0	0	0	12	68	45	10	1	0	0	0	0	0
22:00	78	28.6	24.4	3.9	0	0	0	8	39	26	4	1	0	0	0	0	0
23:00	29	29.3	25.6	3.8	0	0	0	2	10	14	3	0	0	0	0	0	0
Total																	
12H(7-19)	3100	25.6	21.4	4.5	0	64	187	693	1628	501	26	1	0	0	0	0	0
16H(6-22)	3914	26.3	21.7	4.5	0	66	203	831	2044	714	52	4	0	0	0	0	0
18H(6-24)	4021	26.4	21.8	4.5	0	66	203	841	2093	754	59	5	0	0	0	0	0
24H(0-24)	4087	26.6	21.9	4.5	0	67	203	844	2117	782	66	8	0	0	0	0	0
AM	07:00	00:00	01:00	04:00	11:00	09:00	09:00	07:00	07:00	11:00	11:00	01:00	11:00	11:00	11:00	11:00	11:00
Peak	350	29.6	32.5	7.1	0	30	42	86	163	70	3	2	0	0	0	0	0
PM	18:00	23:00	23:00	17:00	23:00	17:00	18:00	18:00	18:00	14:00	21:00	22:00	23:00	23:00	23:00	23:00	23:00
Peak	351	29.3	25.6	4.1	0	2	21	82	193	65	10	1	0	0	0	0	0

Speed and Volume



Site No: 20171343

Site Reference: 20171343

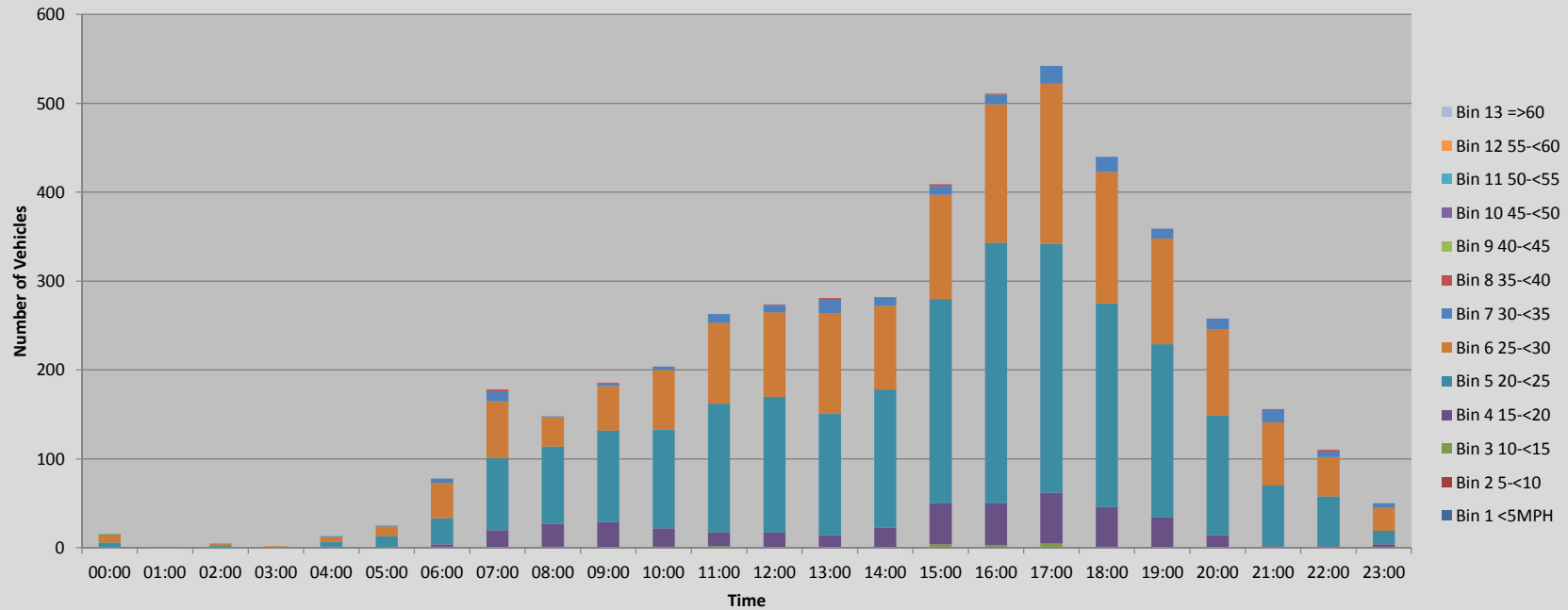
B1502, Stanstead Road, Hertford, Filtered by: No Filter

Speed Report (Speed Limit 30 Mp 31-Oct-17

Channel: Westbound

Time Begin	Total Volume	85th %ile	Mean Ave.	Std. Dev.	Bin 1 <5MPH	Bin 2 5-<10	Bin 3 10-<15	Bin 4 15-<20	Bin 5 20-<25	Bin 6 25-<30	Bin 7 30-<35	Bin 8 35-<40	Bin 9 40-<45	Bin 10 45-<50	Bin 11 50-<55	Bin 12 55-<60	Bin 13 =>60
00:00	16	29.4	26.9		5	0	0	0	0	6	8	1	0	1	0	0	0
01:00	1		22.5		0	0	0	0	0	1	0	0	0	0	0	0	0
02:00	5		23.5	3.7	0	0	0	1	2	2	2	0	0	0	0	0	0
03:00	2		27.5	0	0	0	0	0	0	0	2	0	0	0	0	0	0
04:00	13	28.6	24.8	3.7	0	0	0	1	6	5	1	0	0	0	0	0	0
05:00	25	28.5	25.1	2.9	0	0	0	0	13	11	1	0	0	0	0	0	0
06:00	78	29.1	25.4	3.6	0	0	1	3	29	40	5	0	0	0	0	0	0
07:00	178	28.9	24.5	4.1	0	0	0	20	81	64	11	2	0	0	0	0	0
08:00	148	26.7	22.7	3.4	0	0	1	26	87	33	1	0	0	0	0	0	0
09:00	186	27.6	23.3	3.6	0	0	0	29	103	50	3	1	0	0	0	0	0
10:00	204	28	23.8	3.4	0	0	1	21	111	67	4	0	0	0	0	0	0
11:00	263	28.4	24.2	3.4	0	0	2	15	145	91	10	0	0	0	0	0	0
12:00	274	28.3	24.3	3.3	0	0	0	17	153	95	8	1	0	0	0	0	0
13:00	281	28.9	24.9	3.5	0	0	0	14	137	113	15	2	0	0	0	0	0
14:00	282	28.3	24.1	3.4	0	0	0	23	155	94	10	0	0	0	0	0	0
15:00	409	27.9	23.6	3.6	0	0	4	46	230	117	10	2	0	0	0	0	0
16:00	511	27.9	23.8	3.4	0	0	3	47	293	156	11	1	0	0	0	0	0
17:00	542	28.3	23.9	3.7	0	0	5	57	280	180	20	0	0	0	0	0	0
18:00	440	28.3	24	3.6	0	0	1	45	229	148	17	0	0	0	0	0	0
19:00	359	28.2	24	3.4	0	0	0	34	195	119	11	0	0	0	0	0	0
20:00	258	28.6	24.6	3.3	0	0	0	14	135	97	12	0	0	0	0	0	0
21:00	156	29.4	25.7	3.4	0	0	0	2	68	71	14	1	0	0	0	0	0
22:00	110	29	25.2	3.5	0	0	0	2	56	44	6	2	0	0	0	0	0
23:00	50	29.4	25.7	3.8	0	0	0	4	15	26	5	0	0	0	0	0	0
Total																	
12H(7-19)	3718	28.2	24	3.6	0	0	17	360	2004	1208	120	9	0	0	0	0	0
16H(6-22)	4569	28.3	24.1	3.6	0	0	18	413	2431	1535	162	10	0	0	0	0	0
18H(6-24)	4729	28.4	24.1	3.6	0	0	18	419	2502	1605	173	12	0	0	0	0	0
24H(0-24)	4791	28.4	24.1	3.6	0	0	18	421	2530	1633	176	12	1	0	0	0	0
AM																	
Peak	11:00	00:00	03:00	00:00	11:00	11:00	11:00	09:00	11:00	11:00	07:00	07:00	00:00	11:00	11:00	11:00	11:00
	263	29.4	27.5	5	0	0	2	29	145	91	11	2	1	0	0	0	0
PM																	
Peak	17:00	23:00	21:00	23:00	23:00	23:00	17:00	17:00	16:00	17:00	17:00	22:00	23:00	23:00	23:00	23:00	23:00
	542	29.4	25.7	3.8	0	0	5	57	293	180	20	2	0	0	0	0	0

Speed and Volume



Site No: 20171343

Site Reference: 20171343

B1502, Stanstead Road, Hertford, Filtered by: No Filter

Speed Report (Speed Limit 30 Mp 31-Oct-17

Channel: Total Flow

Time Begin	Total Volume	85th %ile	Mean Ave.	Std. Dev.	Bin 1 <5MPH	Bin 2 5-<10	Bin 3 10-<15	Bin 4 15-<20	Bin 5 20-<25	Bin 6 25-<30	Bin 7 30-<35	Bin 8 35-<40	Bin 9 40-<45	Bin 10 45-<50	Bin 11 50-<55	Bin 12 55-<60	Bin 13 =>60
00:00	27	29.8	26.6	4.7	0	0	0	1	9	13	3	0	1	0	0	0	0
01:00	5		30.5	6	0	0	0	0	1	2	0	2	0	0	0	0	0
02:00	9		25.3	4.2	0	0	0	1	3	4	1	0	0	0	0	0	0
03:00	2		27.5	0	0	0	0	0	0	2	0	0	0	0	0	0	0
04:00	22	29.6	25	5.4	0	1	0	1	8	9	3	0	0	0	0	0	0
05:00	63	28.9	25.1	3.5	0	0	0	2	31	26	3	1	0	0	0	0	0
06:00	227	28.6	24.2	4.2	0	2	3	22	101	90	8	1	0	0	0	0	0
07:00	528	27.3	21.9	5.1	0	11	36	106	244	114	14	3	0	0	0	0	0
08:00	183	25.9	20.3	5.9	0	17	19	26	87	33	1	0	0	0	0	0	0
09:00	437	25	20.2	5.5	0	30	42	99	201	61	3	1	0	0	0	0	0
10:00	472	26.6	22.3	4	0	2	20	84	263	98	5	0	0	0	0	0	0
11:00	505	28	23.7	3.6	0	0	7	50	274	161	13	0	0	0	0	0	0
12:00	539	27.6	23.2	3.6	0	0	6	79	298	145	10	1	0	0	0	0	0
13:00	519	28.1	23.7	3.8	0	1	4	60	277	158	17	2	0	0	0	0	0
14:00	520	28	23.7	3.5	0	0	1	65	280	159	15	0	0	0	0	0	0
15:00	661	27.3	23	3.7	0	0	7	105	376	158	13	2	0	0	0	0	0
16:00	810	27.2	22.9	3.7	0	0	16	126	460	195	12	1	0	0	0	0	0
17:00	853	27.7	23.1	4	0	2	24	126	450	228	23	0	0	0	0	0	0
18:00	791	27.5	22.9	4	0	1	22	127	422	199	20	0	0	0	0	0	0
19:00	679	27.6	23	3.8	0	0	13	110	363	177	15	1	0	0	0	0	0
20:00	467	28.4	24.1	3.6	0	0	1	45	243	157	21	0	0	0	0	0	0
21:00	292	29.2	25.2	3.7	0	0	0	14	136	116	24	2	0	0	0	0	0
22:00	188	28.9	24.9	3.7	0	0	0	10	95	70	10	3	0	0	0	0	0
23:00	79	29.5	25.7	3.8	0	0	0	6	25	40	8	0	0	0	0	0	0
Total																	
12H(7-19)	6818	27.5	22.8	4.2	0	64	204	1053	3632	1709	146	10	0	0	0	0	0
16H(6-22)	8483	27.7	23	4.2	0	66	221	1244	4475	2249	214	14	0	0	0	0	0
18H(6-24)	8750	27.7	23.1	4.2	0	66	221	1260	4595	2359	232	17	0	0	0	0	0
24H(0-24)	8878	27.8	23.1	4.2	0	67	221	1265	4647	2415	242	20	1	0	0	0	0
AM	07:00	00:00	01:00	01:00	11:00	09:00	09:00	07:00	11:00	11:00	07:00	07:00	00:00	11:00	11:00	11:00	11:00
Peak	528	29.8	30.5	6	0	30	42	106	274	161	14	3	1	0	0	0	0
PM	17:00	23:00	23:00	17:00	23:00	17:00	17:00	18:00	16:00	17:00	21:00	22:00	23:00	23:00	23:00	23:00	23:00
Peak	853	29.5	25.7	4	0	2	24	127	460	228	24	3	0	0	0	0	0

Site No: 20171343

Site Reference: 20171343

B1502, Stanstead Road, Hertford, Filtered by: No Filter

Speed Report (Speed Limit 30 Mph 01-Nov-17

Channel: Eastbound

Time Begin	Total Volume	85th %ile	Mean Ave.	Std. Dev.	Bin 1 <5MPH	Bin 2 5-<10	Bin 3 10-<15	Bin 4 15-<20	Bin 5 20-<25	Bin 6 25-<30	Bin 7 30-<35	Bin 8 35-<40	Bin 9 40-<45	Bin 10 45-<50	Bin 11 50-<55	Bin 12 55-<60	Bin 13 =>60
00:00	15	29.5	25.5	4.4	0	0	0	2	4	7	2	0	0	0	0	0	0
01:00	11	32.3	28	4	0	0	0	0	3	4	4	0	0	0	0	0	0
02:00	6		26.7	1.9	0	0	0	0	1	5	0	0	0	0	0	0	0
03:00	3		25.8	2.4	0	0	0	0	1	2	0	0	0	0	0	0	0
04:00	5		26.5	2	0	0	0	0	1	4	0	0	0	0	0	0	0
05:00	23	28.9	25.3	3.2	0	0	0	0	12	9	2	0	0	0	0	0	0
06:00	116	27.7	23.7	3.2	0	0	1	8	71	34	2	0	0	0	0	0	0
07:00	339	24.8	20.6	4.7	0	8	37	79	171	43	0	1	0	0	0	0	0
08:00	84	14	10.6	3.4	0	39	40	3	2	0	0	0	0	0	0	0	0
09:00	217	26.3	20.7	5.7	0	13	28	29	103	42	2	0	0	0	0	0	0
10:00	266	27	22.7	3.6	0	0	4	51	145	64	2	0	0	0	0	0	0
11:00	225	26.6	22.3	3.8	0	1	4	48	123	46	3	0	0	0	0	0	0
12:00	253	26.5	22.4	3.9	0	0	6	54	140	49	3	0	1	0	0	0	0
13:00	242	27.2	22.7	3.7	0	0	3	49	126	61	3	0	0	0	0	0	0
14:00	241	27.5	22.8	4	0	2	3	47	118	69	2	0	0	0	0	0	0
15:00	233	27.5	23	3.8	0	0	6	36	123	65	3	0	0	0	0	0	0
16:00	285	26.4	22.1	4	0	0	15	57	155	54	4	0	0	0	0	0	0
17:00	307	26.4	22	3.9	0	1	8	78	156	61	3	0	0	0	0	0	0
18:00	315	26	21.9	4.1	0	1	17	66	173	53	5	0	0	0	0	0	0
19:00	286	27.3	23	3.6	0	0	5	42	163	72	4	0	0	0	0	0	0
20:00	163	28.4	24.2	4.2	0	0	1	13	92	47	7	1	2	0	0	0	0
21:00	101	29.5	25.2	4	0	0	0	7	44	38	12	0	0	0	0	0	0
22:00	76	28.8	24.7	3.4	0	0	0	2	44	24	6	0	0	0	0	0	0
23:00	37	28.9	25.5	3.2	0	0	0	1	15	19	2	0	0	0	0	0	0
Total																	
12H(7-19)	3007	26.5	21.7	4.6	0	65	171	597	1535	607	30	1	1	0	0	0	0
16H(6-22)	3673	26.9	22.1	4.5	0	65	178	667	1905	798	55	2	3	0	0	0	0
18H(6-24)	3786	27	22.2	4.5	0	65	178	670	1964	841	63	2	3	0	0	0	0
24H(0-24)	3849	27.1	22.3	4.5	0	65	178	672	1986	872	71	2	3	0	0	0	0
AM	07:00	01:00	01:00	09:00	11:00	08:00	08:00	07:00	07:00	10:00	01:00	07:00	11:00	11:00	11:00	11:00	11:00
Peak	339	32.3	28	5.7	0	39	40	79	171	64	4	1	0	0	0	0	0
PM	18:00	21:00	23:00	20:00	23:00	14:00	18:00	17:00	18:00	19:00	21:00	20:00	20:00	23:00	23:00	23:00	23:00
Peak	315	29.5	25.5	4.2	0	2	17	78	173	72	12	1	2	0	0	0	0

Site No: 20171343

Site Reference: 20171343

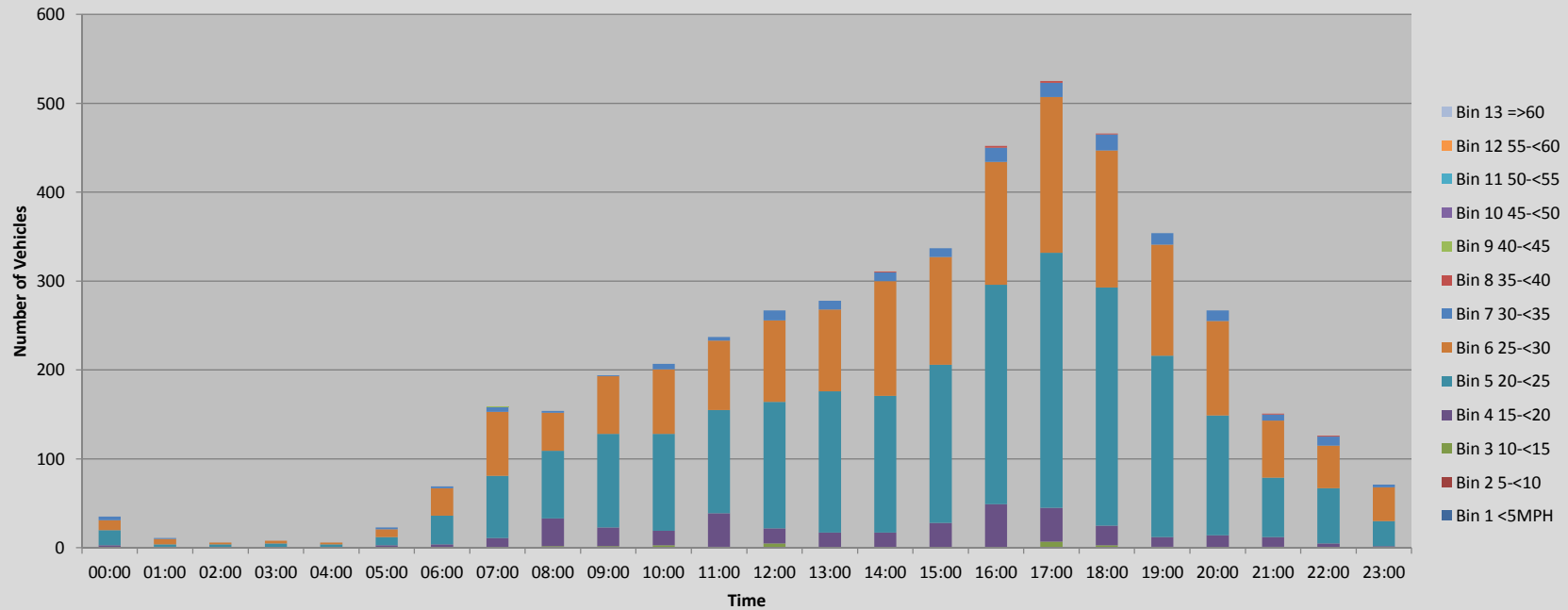
B1502, Stanstead Road, Hertford, Filtered by: No Filter

Speed Report (Speed Limit 30 Mph 01-Nov-17

Channel: Westbound

Time Begin	Total Volume	85th %ile	Mean Ave.	Std. Dev.	Bin 1 <5MPH	Bin 2 5-<10	Bin 3 10-<15	Bin 4 15-<20	Bin 5 20-<25	Bin 6 25-<30	Bin 7 30-<35	Bin 8 35-<40	Bin 9 40-<45	Bin 10 45-<50	Bin 11 50-<55	Bin 12 55-<60	Bin 13 =>60
00:00	35	29.2	24.8	4	0	0	0	3	17	11	4	0	0	0	0	0	0
01:00	11	29	25.7	3.9	0	0	0	1	3	6	1	0	0	0	0	0	0
02:00	6		24.2	2.4	0	0	0	0	4	2	0	0	0	0	0	0	0
03:00	8		24.4	2.4	0	0	0	0	5	3	0	0	0	0	0	0	0
04:00	6		24.2	2.4	0	0	0	0	4	2	0	0	0	0	0	0	0
05:00	23	28.9	24.7	4.1	0	0	0	3	9	9	2	0	0	0	0	0	0
06:00	69	28.6	24.7	3.2	0	0	0	4	32	31	2	0	0	0	0	0	0
07:00	159	28.7	24.9	3.6	0	0	0	11	70	72	5	0	1	0	0	0	0
08:00	154	27.5	22.9	3.8	0	0	2	31	76	43	2	0	0	0	0	0	0
09:00	194	27.8	23.6	3.4	0	0	2	21	105	65	1	0	0	0	0	0	0
10:00	207	28.3	24	3.6	0	0	3	16	109	73	6	0	0	0	0	0	0
11:00	237	27.9	23.5	3.7	0	0	1	38	116	78	4	0	0	0	0	0	0
12:00	267	28.4	24.1	3.7	0	0	5	17	142	92	11	0	0	0	0	0	0
13:00	278	28.3	24.2	3.2	0	0	0	17	159	92	10	0	0	0	0	0	0
14:00	311	28.6	24.7	3.3	0	0	0	17	154	129	10	1	0	0	0	0	0
15:00	337	28.3	24.2	3.3	0	0	0	28	178	121	10	0	0	0	0	0	0
16:00	452	28.2	23.9	3.6	0	0	0	49	247	138	16	2	0	0	0	0	0
17:00	525	28.3	24	3.6	0	0	7	38	287	175	16	2	0	0	0	0	0
18:00	466	28.3	24.3	3.4	0	0	3	22	268	154	18	1	0	0	0	0	0
19:00	354	28.4	24.4	3.1	0	0	1	11	204	125	13	0	0	0	0	0	0
20:00	267	28.7	24.7	3.3	0	0	0	14	135	106	12	0	0	0	0	0	0
21:00	151	28.8	24.8	3.8	0	0	1	11	67	64	7	1	0	0	0	0	0
22:00	126	29.1	25.1	3.7	0	0	0	5	62	48	10	1	0	0	0	0	0
23:00	71	28.9	25.5	3.1	0	0	0	2	28	38	3	0	0	0	0	0	0
Total																	
12H(7-19)	3587	28.3	24.1	3.5	0	0	23	305	1911	1232	109	6	1	0	0	0	0
16H(6-22)	4428	28.4	24.2	3.5	0	0	25	345	2349	1558	143	7	1	0	0	0	0
18H(6-24)	4625	28.4	24.2	3.5	0	0	25	352	2439	1644	156	8	1	0	0	0	0
24H(0-24)	4714	28.4	24.2	3.5	0	0	25	359	2481	1677	163	8	1	0	0	0	0
AM	11:00	00:00	01:00	05:00	11:00	11:00	10:00	11:00	11:00	11:00	10:00	11:00	07:00	11:00	11:00	11:00	11:00
Peak	237	29.2	25.7	4.1	0	0	3	38	116	78	6	0	1	0	0	0	0
PM	17:00	22:00	23:00	21:00	23:00	23:00	17:00	16:00	17:00	17:00	18:00	17:00	23:00	23:00	23:00	23:00	23:00
Peak	525	29.1	25.5	3.8	0	0	7	49	287	175	18	2	0	0	0	0	0

Speed and Volume



Site No: 20171343

Site Reference: 20171343

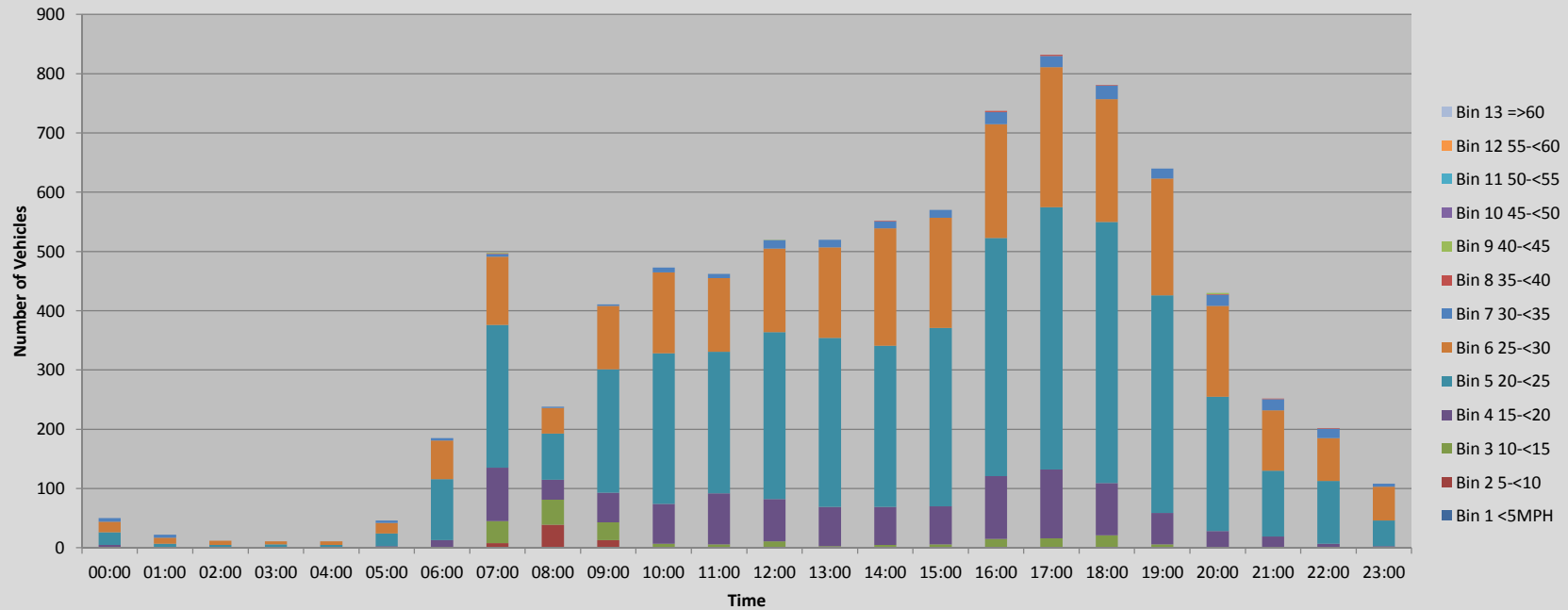
B1502, Stanstead Road, Hertford, Filtered by: No Filter

Speed Report (Speed Limit 30 Mph 01-Nov-17

Channel: Total Flow

Time Begin	Total Volume	85th %ile	Mean Ave.	Std. Dev.	Bin 1 <5MPH	Bin 2 5-<10	Bin 3 10-<15	Bin 4 15-<20	Bin 5 20-<25	Bin 6 25-<30	Bin 7 30-<35	Bin 8 35-<40	Bin 9 40-<45	Bin 10 45-<50	Bin 11 50-<55	Bin 12 55-<60	Bin 13 =>60
00:00	50	29.4	25	4.2	0	0	0	5	21	18	6	0	0	0	0	0	0
01:00	22	31.2	26.8	4.1	0	0	0	1	6	10	5	0	0	0	0	0	0
02:00	12	28.4	25.4	2.5	0	0	0	0	5	7	0	0	0	0	0	0	0
03:00	11	27.9	24.8	2.5	0	0	0	0	6	5	0	0	0	0	0	0	0
04:00	11	28.2	25.2	2.5	0	0	0	0	5	6	0	0	0	0	0	0	0
05:00	46	29.1	25	3.7	0	0	0	3	21	18	4	0	0	0	0	0	0
06:00	185	28.1	24.1	3.3	0	0	1	12	103	65	4	0	0	0	0	0	0
07:00	498	27	21.9	4.8	0	8	37	90	241	115	5	1	1	0	0	0	0
08:00	238	26	18.6	6.9	0	39	42	34	78	43	2	0	0	0	0	0	0
09:00	411	27.2	22.1	5	0	13	30	50	208	107	3	0	0	0	0	0	0
10:00	473	27.7	23.3	3.7	0	0	7	67	254	137	8	0	0	0	0	0	0
11:00	462	27.5	22.9	3.8	0	1	5	86	239	124	7	0	0	0	0	0	0
12:00	520	27.7	23.3	3.9	0	0	11	71	282	141	14	0	1	0	0	0	0
13:00	520	27.9	23.5	3.5	0	0	3	66	285	153	13	0	0	0	0	0	0
14:00	552	28.2	23.8	3.7	0	2	3	64	272	198	12	1	0	0	0	0	0
15:00	570	28	23.7	3.6	0	0	6	64	301	186	13	0	0	0	0	0	0
16:00	737	27.7	23.2	3.9	0	0	15	106	402	192	20	2	0	0	0	0	0
17:00	832	27.8	23.3	3.9	0	1	15	116	443	236	19	2	0	0	0	0	0
18:00	781	27.7	23.3	3.9	0	1	20	88	441	207	23	1	0	0	0	0	0
19:00	640	28	23.8	3.4	0	0	6	53	367	197	17	0	0	0	0	0	0
20:00	430	28.6	24.5	3.7	0	0	1	27	227	153	19	1	2	0	0	0	0
21:00	252	29.1	24.9	3.8	0	0	1	18	111	102	19	1	0	0	0	0	0
22:00	202	29	25	3.6	0	0	0	7	106	72	16	1	0	0	0	0	0
23:00	108	29	25.5	3.1	0	0	0	3	43	57	5	0	0	0	0	0	0
Total																	
12H(7-19)	6594	27.7	23	4.2	0	65	194	902	3446	1839	139	7	2	0	0	0	0
16H(6-22)	8101	27.9	23.2	4.1	0	65	203	1012	4254	2356	198	9	4	0	0	0	0
18H(6-24)	8411	27.9	23.3	4.1	0	65	203	1022	4403	2485	219	10	4	0	0	0	0
24H(0-24)	8563	28	23.3	4.1	0	65	203	1031	4467	2549	234	10	4	0	0	0	0
AM	07:00	01:00	01:00	08:00	11:00	08:00	08:00	07:00	10:00	10:00	10:00	07:00	07:00	11:00	11:00	11:00	11:00
Peak	498	31.2	26.8	6.9	0	39	42	90	254	137	8	1	1	0	0	0	0
PM	17:00	21:00	23:00	12:00	23:00	14:00	18:00	17:00	17:00	17:00	18:00	17:00	20:00	23:00	23:00	23:00	23:00
Peak	832	29.1	25.5	3.9	0	2	20	116	443	236	23	2	2	0	0	0	0

Speed and Volume



Site No: 20171343

Site Reference: 20171343

B1502, Stanstead Road, Hertford, Filtered by: No Filter

Speed Report (Speed Limit 30 Mph 02-Nov-17

Channel: Eastbound

Time Begin	Total Volume	85th %ile	Mean Ave.	Std. Dev.	Bin 1 <5MPH	Bin 2 5-<10	Bin 3 10-<15	Bin 4 15-<20	Bin 5 20-<25	Bin 6 25-<30	Bin 7 30-<35	Bin 8 35-<40	Bin 9 40-<45	Bin 10 45-<50	Bin 11 50-<55	Bin 12 55-<60	Bin 13 =>60
00:00	32	29.1	25.9	3.2	0	0	0	1	10	19	2	0	0	0	0	0	0
01:00	7		26.8	6.2	0	0	1	0	0	4	2	0	0	0	0	0	0
02:00	8		28.1	1.7	0	0	0	0	0	7	1	0	0	0	0	0	0
03:00	2		27.5	0	0	0	0	0	0	2	0	0	0	0	0	0	0
04:00	2		25	2.5	0	0	0	0	1	1	0	0	0	0	0	0	0
05:00	18	28.6	24.4	4.1	0	0	0	3	6	8	1	0	0	0	0	0	0
06:00	102	28.5	24.4	3.7	0	0	0	9	51	37	4	1	0	0	0	0	0
07:00	300	26.6	21.7	4.4	0	6	10	75	143	65	1	0	0	0	0	0	0
08:00	167	22.5	15	6	0	39	57	26	39	5	1	0	0	0	0	0	0
09:00	144	14.9	12.1	3.5	0	36	87	19	0	2	0	0	0	0	0	0	0
10:00	364	24.7	20	4.8	0	9	48	103	160	43	0	1	0	0	0	0	0
11:00	226	26.3	22.5	3.6	0	0	2	47	133	38	6	0	0	0	0	0	0
12:00	241	26.7	22.2	4.1	0	2	7	52	127	49	4	0	0	0	0	0	0
13:00	227	27.9	23.5	3.7	0	0	4	27	122	68	6	0	0	0	0	0	0
14:00	247	26.5	22.3	3.9	0	0	11	44	140	49	3	0	0	0	0	0	0
15:00	238	26.7	22.5	3.7	0	0	6	43	136	49	4	0	0	0	0	0	0
16:00	300	25.2	21.5	3.8	0	1	10	85	157	46	1	0	0	0	0	0	0
17:00	325	25.1	21.5	4.1	0	3	16	79	177	46	4	0	0	0	0	0	0
18:00	313	26.1	21.9	4	0	0	16	69	168	55	5	0	0	0	0	0	0
19:00	279	27.1	22.9	3.6	0	1	2	44	165	60	7	0	0	0	0	0	0
20:00	244	27.9	23.5	3.6	0	0	2	34	129	73	6	0	0	0	0	0	0
21:00	132	28.6	24.4	3.7	0	0	1	11	64	49	7	0	0	0	0	0	0
22:00	89	29.1	25.2	3.8	0	0	0	6	37	39	6	1	0	0	0	0	0
23:00	53	29.5	25.9	3.6	0	0	0	2	19	26	6	0	0	0	0	0	0
Total																	
12H(7-19)	3092	25.8	21	4.9	0	96	274	669	1502	515	35	1	0	0	0	0	0
16H(6-22)	3849	26.5	21.5	4.8	0	97	279	767	1911	734	59	2	0	0	0	0	0
18H(6-24)	3991	26.7	21.7	4.9	0	97	279	775	1967	799	71	3	0	0	0	0	0
24H(0-24)	4060	26.8	21.7	4.9	0	97	280	779	1984	840	77	3	0	0	0	0	0
AM																	
Peak	10:00	00:00	02:00	01:00	11:00	08:00	09:00	10:00	10:00	07:00	11:00	10:00	11:00	11:00	11:00	11:00	11:00
	364	29.1	28.1	6.2	0	39	87	103	160	65	6	1	0	0	0	0	0
PM																	
Peak	17:00	23:00	23:00	17:00	23:00	17:00	18:00	16:00	17:00	20:00	21:00	22:00	23:00	23:00	23:00	23:00	23:00
	325	29.5	25.9	4.1	0	3	16	85	177	73	7	1	0	0	0	0	0

Site No: 20171343

Site Reference: 20171343

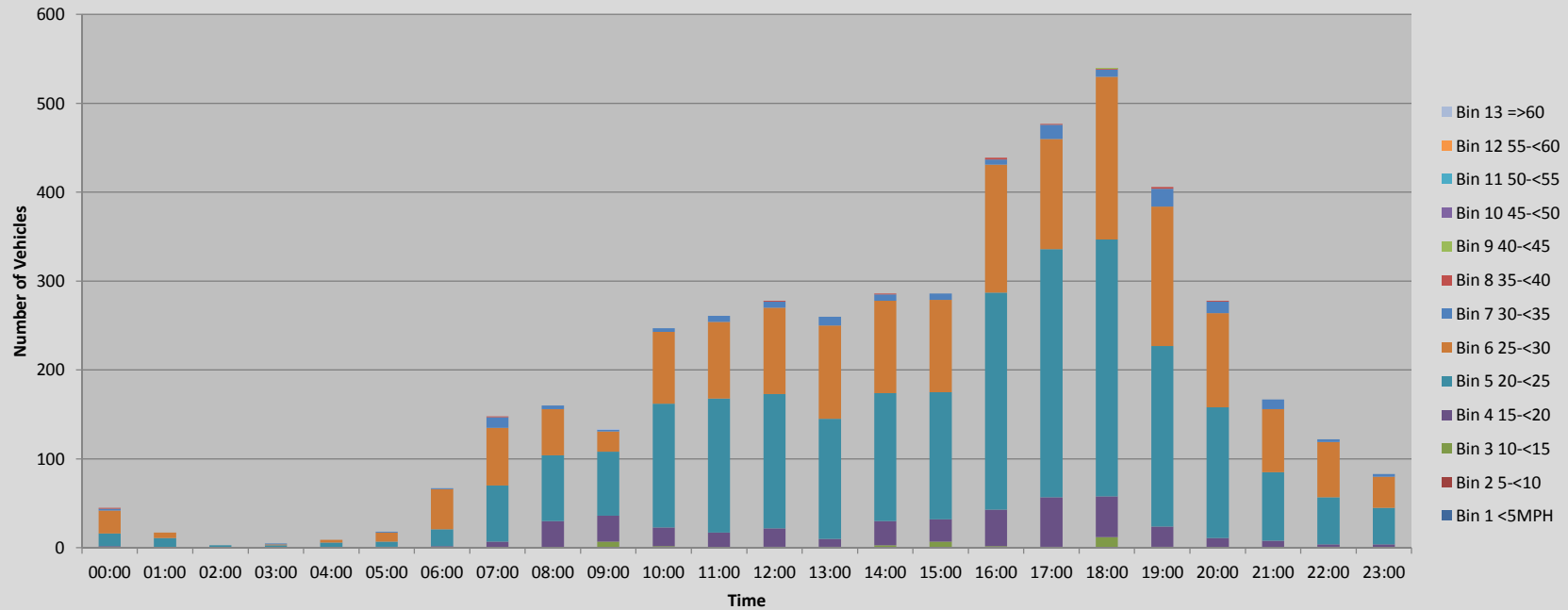
B1502, Stanstead Road, Hertford, Filtered by: No Filter

Speed Report (Speed Limit 30 MP 02-Nov-17

Channel: Westbound

Time Begin	Total Volume	85th %ile	Mean Ave.	Std. Dev.	Bin 1 <5MPH	Bin 2 5-<10	Bin 3 10-<15	Bin 4 15-<20	Bin 5 20-<25	Bin 6 25-<30	Bin 7 30-<35	Bin 8 35-<40	Bin 9 40-<45	Bin 10 45-<50	Bin 11 50-<55	Bin 12 55-<60	Bin 13 =>60
00:00	45	29.2	25.9	3.6	0	0	0	2	14	26	2	1	0	0	0	0	0
01:00	17	27.5	24.3	2.4	0	0	0	0	11	6	0	0	0	0	0	0	0
02:00	3		22.5	0	0	0	0	0	3	0	0	0	0	0	0	0	0
03:00	5		25.5	4	0	0	0	0	3	1	1	0	0	0	0	0	0
04:00	9		24.2	2.4	0	0	0	0	6	3	0	0	0	0	0	0	0
05:00	18	28.9	25.6	3.4	0	0	0	1	6	10	1	0	0	0	0	0	0
06:00	67	28.9	25.9	2.8	0	0	0	2	19	45	1	0	0	0	0	0	0
07:00	148	29.3	25.4	3.7	0	0	0	7	63	65	12	1	0	0	0	0	0
08:00	160	28	23.4	3.8	0	0	0	30	74	52	4	0	0	0	0	0	0
09:00	134	26.2	22.2	5.2	0	0	7	29	72	23	2	0	0	0	0	0	1
10:00	247	27.9	23.8	3.3	0	0	2	21	139	81	4	0	0	0	0	0	0
11:00	261	28.1	24.1	3.2	0	0	0	17	151	86	7	0	0	0	0	0	0
12:00	278	28.2	24.1	3.4	0	0	1	21	151	97	7	1	0	0	0	0	0
13:00	260	28.6	24.7	3.2	0	0	1	9	135	105	10	0	0	0	0	0	0
14:00	286	28.3	24	3.7	0	0	3	27	144	104	7	1	0	0	0	0	0
15:00	286	28.3	23.9	3.8	0	0	7	25	143	104	7	0	0	0	0	0	0
16:00	439	28	23.8	3.4	0	0	2	41	244	144	6	2	0	0	0	0	0
17:00	477	27.8	23.6	3.5	0	0	1	56	279	124	16	1	0	0	0	0	0
18:00	540	28	23.8	3.7	0	0	12	46	289	183	8	1	1	0	0	0	0
19:00	406	28.7	24.7	3.5	0	0	1	23	203	157	20	2	0	0	0	0	0
20:00	278	28.7	24.7	3.3	0	0	0	11	147	106	13	1	0	0	0	0	0
21:00	167	29	25	3.5	0	0	0	8	77	71	11	0	0	0	0	0	0
22:00	122	28.7	25.1	3.2	0	0	1	3	53	62	3	0	0	0	0	0	0
23:00	83	28.6	24.7	3.2	0	0	0	4	41	35	3	0	0	0	0	0	0
Total																	
12H(7-19)	3516	28.2	23.9	3.6	0	0	36	329	1884	1168	90	7	1	0	0	0	1
16H(6-22)	4434	28.3	24.1	3.6	0	0	37	373	2330	1547	135	10	1	0	0	0	1
18H(6-24)	4639	28.3	24.1	3.6	0	0	38	380	2424	1644	141	10	1	0	0	0	1
24H(0-24)	4736	28.4	24.2	3.6	0	0	38	383	2467	1690	145	11	1	0	0	0	1
AM																	
Peak	11:00	07:00	00:00	09:00	11:00	11:00	09:00	08:00	11:00	11:00	07:00	07:00	11:00	11:00	11:00	11:00	09:00
	261	29.3	25.9	5.2	0	0	7	30	151	86	12	1	0	0	0	0	1
PM																	
Peak	18:00	21:00	22:00	15:00	23:00	23:00	18:00	17:00	18:00	18:00	19:00	19:00	18:00	23:00	23:00	23:00	23:00
	540	29	25.1	3.8	0	0	12	56	289	183	20	2	1	0	0	0	0

Speed and Volume



Site No: 20171343

Site Reference: 20171343

B1502, Stanstead Road, Hertford, Filtered by: No Filter

Speed Report (Speed Limit 30 Mph 02-Nov-17

Channel: Total Flow

Time Begin	Total Volume	85th %ile	Mean Ave.	Std. Dev.	Bin 1 <5MPH	Bin 2 5-<10	Bin 3 10-<15	Bin 4 15-<20	Bin 5 20-<25	Bin 6 25-<30	Bin 7 30-<35	Bin 8 35-<40	Bin 9 40-<45	Bin 10 45-<50	Bin 11 50-<55	Bin 12 55-<60	Bin 13 =>60
00:00	77	29.2	25.9	3.4	0	0	0	3	24	45	4	1	0	0	0	0	0
01:00	24	29	25	4.1	0	0	1	0	11	10	2	0	0	0	0	0	0
02:00	11	29.2	26.6	2.9	0	0	0	0	3	7	1	0	0	0	0	0	0
03:00	7		26.1	3.5	0	0	0	0	3	3	1	0	0	0	0	0	0
04:00	11	27.3	24.3	2.4	0	0	0	0	7	4	0	0	0	0	0	0	0
05:00	36	28.9	25	3.8	0	0	0	4	12	18	2	0	0	0	0	0	0
06:00	169	28.8	25	3.4	0	0	0	11	70	82	5	1	0	0	0	0	0
07:00	448	27.9	22.9	4.5	0	6	10	82	206	130	13	1	0	0	0	0	0
08:00	327	26.1	19.1	6.6	0	39	57	56	113	57	5	0	0	0	0	0	0
09:00	278	24	17	6.7	0	36	94	48	72	25	2	0	0	0	0	0	1
10:00	611	26.5	21.6	4.7	0	9	50	124	299	124	4	1	0	0	0	0	0
11:00	487	27.6	23.3	3.5	0	0	2	64	284	124	13	0	0	0	0	0	0
12:00	519	27.7	23.2	3.9	0	2	8	73	278	146	11	1	0	0	0	0	0
13:00	487	28.3	24.1	3.5	0	0	5	36	257	173	16	0	0	0	0	0	0
14:00	533	27.7	23.2	3.9	0	0	14	71	284	153	10	1	0	0	0	0	0
15:00	524	27.8	23.3	3.8	0	0	13	68	279	153	11	0	0	0	0	0	0
16:00	739	27.3	22.9	3.7	0	1	12	126	401	190	7	2	0	0	0	0	0
17:00	802	27.1	22.7	3.9	0	3	17	135	456	170	20	1	0	0	0	0	0
18:00	853	27.6	23.1	3.9	0	0	28	115	457	238	13	1	1	0	0	0	0
19:00	685	28.3	24	3.7	0	1	3	67	368	217	27	2	0	0	0	0	0
20:00	522	28.4	24.1	3.5	0	0	2	45	276	179	19	1	0	0	0	0	0
21:00	299	28.9	24.8	3.6	0	0	1	19	141	120	18	0	0	0	0	0	0
22:00	211	28.9	25.1	3.5	0	0	1	9	90	101	9	1	0	0	0	0	0
23:00	136	29	25.2	3.4	0	0	0	6	60	61	9	0	0	0	0	0	0
Total																	
12H(7-19)	6608	27.5	22.5	4.5	0	96	310	998	3386	1683	125	8	1	0	0	0	1
16H(6-22)	8283	27.7	22.9	4.4	0	97	316	1140	4241	2281	194	12	1	0	0	0	1
18H(6-24)	8630	27.8	23	4.4	0	97	317	1155	4391	2443	212	13	1	0	0	0	1
24H(0-24)	8796	27.9	23	4.4	0	97	318	1162	4451	2530	222	14	1	0	0	0	1
AM Peak	10:00	00:00	02:00	09:00	11:00	08:00	09:00	10:00	10:00	07:00	11:00	10:00	11:00	11:00	11:00	11:00	09:00
	611	29.2	26.6	6.7	0	39	94	124	299	130	13	1	0	0	0	0	1
PM Peak	18:00	23:00	23:00	18:00	23:00	17:00	18:00	17:00	18:00	18:00	19:00	19:00	18:00	23:00	23:00	23:00	23:00
	853	29	25.2	3.9	0	3	28	135	457	238	27	2	1	0	0	0	0

Site No: 20171343

Site Reference: 20171343

B1502, Stanstead Road, Hertford, Filtered by: No Filter

Speed Report (Speed Limit 30 Mph 03-Nov-17

Channel: Eastbound

Time	Total	85th	Mean	Std.	Bin 1	Bin 2	Bin 3	Bin 4	Bin 5	Bin 6	Bin 7	Bin 8	Bin 9	Bin 10	Bin 11	Bin 12	Bin 13
Begin	Volume	%ile	Ave.	Dev.	<5MPH	5-<10	10-<15	15-<20	20-<25	25-<30	30-<35	35-<40	40-<45	45-<50	50-<55	55-<60	=>60
00:00	32	31.2	26.7	4	0	0	0	1	10	14	7	0	0	0	0	0	0
01:00	16	30.3	27.8	3.7	0	0	0	0	3	10	2	1	0	0	0	0	0
02:00	5		22.5	3.2	0	0	0	1	3	1	0	0	0	0	0	0	0
03:00	3		27.5	4.1	0	0	0	0	1	1	1	0	0	0	0	0	0
04:00	5		26.5	2	0	0	0	0	1	4	0	0	0	0	0	0	0
05:00	10	30	27.5	3.2	0	0	0	0	2	6	2	0	0	0	0	0	0
06:00	88	28.8	25	3.4	0	0	0	5	38	41	4	0	0	0	0	0	0
07:00	230	27.4	23.3	3.5	0	0	4	25	138	58	5	0	0	0	0	0	0
08:00	340	24.4	19.4	5	0	9	58	110	128	32	2	1	0	0	0	0	0
09:00	185	24.2	17.7	5.9	0	13	61	40	51	18	2	0	0	0	0	0	0
10:00	300	26.9	22.8	3.5	0	1	3	49	176	68	3	0	0	0	0	0	0
11:00	277	24.6	21.5	3.6	0	1	8	72	166	27	3	0	0	0	0	0	0
12:00	263	25.3	21.4	4.1	0	3	14	63	141	41	1	0	0	0	0	0	0
13:00	281	26.8	22.5	3.9	0	3	3	55	155	62	2	1	0	0	0	0	0
14:00	269	27.3	22.6	4.4	0	4	9	39	150	57	10	0	0	0	0	0	0
15:00	263	26.9	22.8	3.5	0	0	4	40	156	60	3	0	0	0	0	0	0
16:00	314	24.9	20.6	4.4	0	4	25	103	136	45	1	0	0	0	0	0	0
17:00	343	24.8	21.4	3.8	0	0	19	87	191	44	2	0	0	0	0	0	0
18:00	350	25	21.6	3.7	0	0	11	93	194	49	3	0	0	0	0	0	0
19:00	341	27.4	23.1	3.7	0	1	7	41	198	87	7	0	0	0	0	0	0
20:00	224	27.5	23	3.8	0	0	5	35	119	62	3	0	0	0	0	0	0
21:00	153	28.4	24.2	3.7	0	0	0	15	78	53	6	1	0	0	0	0	0
22:00	107	28.6	24.6	3.4	0	0	0	6	55	41	5	0	0	0	0	0	0
23:00	71	29	25.3	3.1	0	0	0	0	36	30	5	0	0	0	0	0	0
Total																	
12H(7-19)	3415	25.8	21.5	4.3	0	38	219	776	1782	561	37	2	0	0	0	0	0
16H(6-22)	4221	26.4	21.9	4.3	0	39	231	872	2215	804	57	3	0	0	0	0	0
18H(6-24)	4399	26.6	22	4.3	0	39	231	878	2306	875	67	3	0	0	0	0	0
24H(0-24)	4470	26.8	22.1	4.4	0	39	231	880	2326	911	79	4	0	0	0	0	0
AM	08:00	00:00	01:00	09:00	11:00	09:00	09:00	08:00	10:00	10:00	00:00	08:00	11:00	11:00	11:00	11:00	11:00
Peak	340	31.2	27.8	5.9	0	13	61	110	176	68	7	1	0	0	0	0	0
PM	18:00	23:00	23:00	16:00	23:00	16:00	16:00	16:00	19:00	19:00	14:00	21:00	23:00	23:00	23:00	23:00	23:00
Peak	350	29	25.3	4.4	0	4	25	103	198	87	10	1	0	0	0	0	0

Site No: 20171343

Site Reference: 20171343

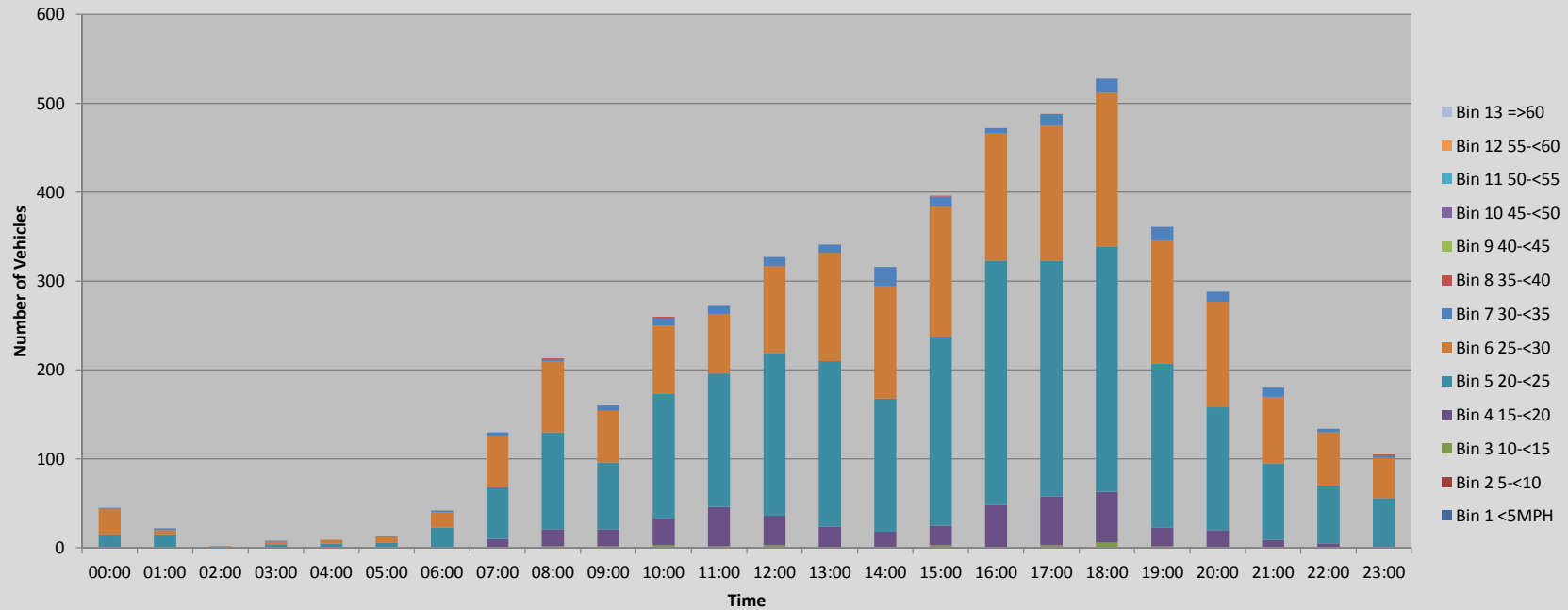
B1502, Stanstead Road, Hertford, Filtered by: No Filter

Speed Report (Speed Limit 30 Mph 03-Nov-17

Channel: Westbound

Time Begin	Total Volume	85th %ile	Mean Ave.	Std. Dev.	Bin 1 <5MPH	Bin 2 5-<10	Bin 3 10-<15	Bin 4 15-<20	Bin 5 20-<25	Bin 6 25-<30	Bin 7 30-<35	Bin 8 35-<40	Bin 9 40-<45	Bin 10 45-<50	Bin 11 50-<55	Bin 12 55-<60	Bin 13 =>60
00:00	45	28.9	25.7	3	0	0	0	2	13	29	1	0	0	0	0	0	0
01:00	22	28.2	24.3	3.6	0	0	0	1	14	5	2	0	0	0	0	0	0
02:00	2		25	2.5	0	0	0	0	1	1	0	0	0	0	0	0	0
03:00	8		25.6	3.5	0	0	0	0	4	3	1	0	0	0	0	0	0
04:00	9		24.7	2.5	0	0	0	0	5	4	0	0	0	0	0	0	0
05:00	13	28.8	25.2	3.7	0	0	0	1	5	6	1	0	0	0	0	0	0
06:00	42	28.6	24.9	3.1	0	0	0	1	22	17	2	0	0	0	0	0	0
07:00	130	28.6	24.7	3.4	0	0	0	10	58	58	4	0	0	0	0	0	0
08:00	213	28.2	24	3.5	0	0	2	19	109	80	2	1	0	0	0	0	0
09:00	160	28.4	24	3.9	0	0	2	19	75	58	6	0	0	0	0	0	0
10:00	260	28.1	23.7	3.8	0	0	3	30	140	77	9	1	0	0	0	0	0
11:00	272	27.6	23.2	3.7	0	0	2	44	150	67	9	0	0	0	0	0	0
12:00	327	28	23.7	3.5	0	0	3	33	183	98	10	0	0	0	0	0	0
13:00	341	28.3	24.2	3.2	0	0	0	24	186	122	9	0	0	0	0	0	0
14:00	316	28.9	24.9	3.6	0	0	1	17	150	127	21	0	0	0	0	0	0
15:00	396	28.4	24.3	3.4	0	0	3	22	213	146	11	1	0	0	0	0	0
16:00	472	27.7	23.6	3.2	0	0	0	48	275	143	6	0	0	0	0	0	0
17:00	488	28	23.7	3.6	0	0	3	55	265	152	12	1	0	0	0	0	0
18:00	528	28.2	23.8	3.7	0	0	6	57	276	173	16	0	0	0	0	0	0
19:00	361	28.6	24.5	3.5	0	0	2	21	184	138	16	0	0	0	0	0	0
20:00	288	28.6	24.6	3.4	0	0	1	19	138	119	11	0	0	0	0	0	0
21:00	180	28.8	24.9	3.4	0	0	0	9	86	75	10	0	0	0	0	0	0
22:00	134	28.6	24.9	3.1	0	0	0	5	65	60	4	0	0	0	0	0	0
23:00	105	28.6	25	3.2	0	0	0	2	54	45	3	1	0	0	0	0	0
Total																	
12H(7-19)	3903	28.2	23.9	3.5	0	0	25	378	2080	1301	115	4	0	0	0	0	0
16H(6-22)	4774	28.3	24.1	3.5	0	0	28	428	2510	1650	154	4	0	0	0	0	0
18H(6-24)	5013	28.3	24.1	3.5	0	0	28	435	2629	1755	161	5	0	0	0	0	0
24H(0-24)	5112	28.3	24.1	3.5	0	0	28	439	2671	1803	166	5	0	0	0	0	0
AM	11:00	00:00	00:00	09:00	11:00	11:00	10:00	11:00	11:00	08:00	11:00	10:00	11:00	11:00	11:00	11:00	11:00
Peak	272	28.9	25.7	3.9	0	0	3	44	150	80	9	1	0	0	0	0	0
PM	18:00	14:00	23:00	18:00	23:00	23:00	18:00	18:00	18:00	18:00	14:00	23:00	23:00	23:00	23:00	23:00	23:00
Peak	528	28.9	25	3.7	0	0	6	57	276	173	21	1	0	0	0	0	0

Speed and Volume



Site No: 20171343

Site Reference: 20171343

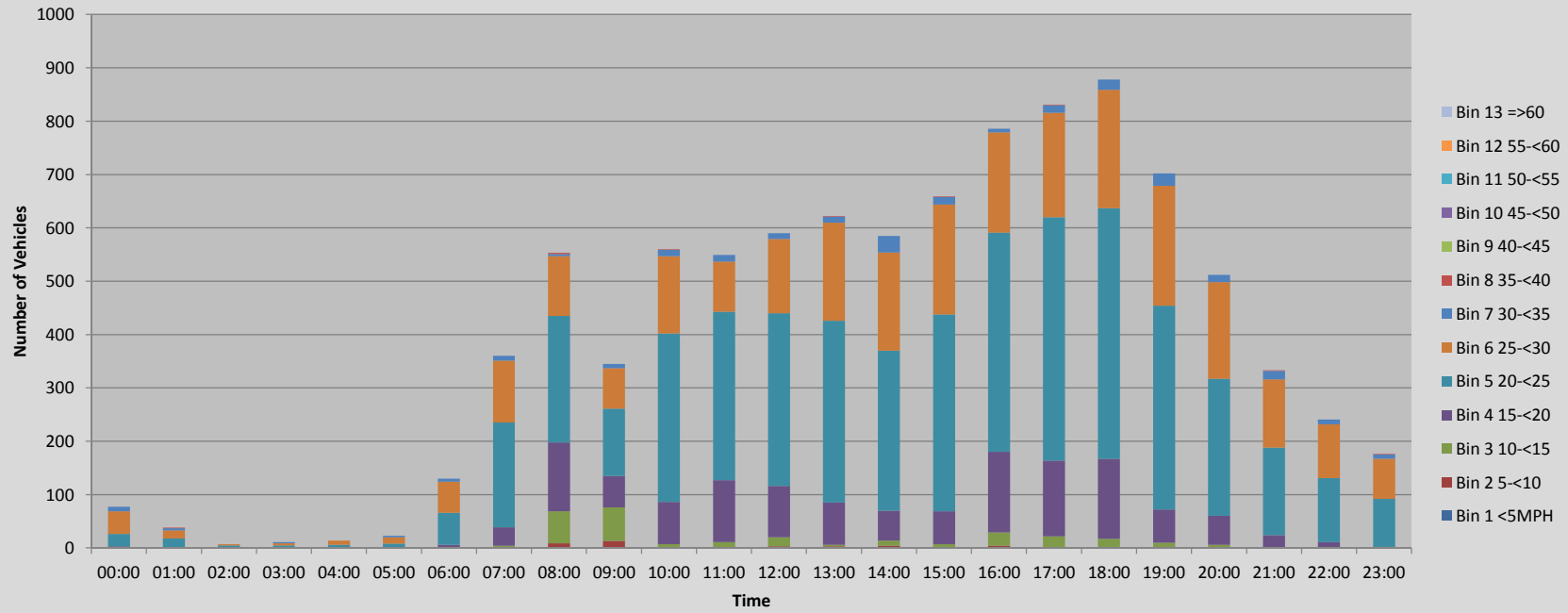
B1502, Stanstead Road, Hertford, Filtered by: No Filter

Speed Report (Speed Limit 30 Mph 03-Nov-17

Channel: Total Flow

Time Begin	Total Volume	85th %ile	Mean Ave.	Std. Dev.	Bin 1 <5MPH	Bin 2 5-<10	Bin 3 10-<15	Bin 4 15-<20	Bin 5 20-<25	Bin 6 25-<30	Bin 7 30-<35	Bin 8 35-<40	Bin 9 40-<45	Bin 10 45-<50	Bin 11 50-<55	Bin 12 55-<60	Bin 13 =>60
00:00	77	29.5	26.1	3.5	0	0	0	3	23	43	8	0	0	0	0	0	0
01:00	38	29.6	25.8	4	0	0	0	1	17	15	4	1	0	0	0	0	0
02:00	7		23.2	3.2	0	0	0	1	4	2	0	0	0	0	0	0	0
03:00	11	29.6	26.1	3.7	0	0	0	0	5	4	2	0	0	0	0	0	0
04:00	14	28.4	25.4	2.5	0	0	0	0	6	8	0	0	0	0	0	0	0
05:00	23	29.6	26.2	3.7	0	0	0	1	7	12	3	0	0	0	0	0	0
06:00	130	28.8	25	3.3	0	0	0	6	60	58	6	0	0	0	0	0	0
07:00	360	28	23.8	3.5	0	0	4	35	196	116	9	0	0	0	0	0	0
08:00	553	26.5	21.1	5	0	9	60	129	237	112	4	2	0	0	0	0	0
09:00	345	27.1	20.6	5.9	0	13	63	59	126	76	8	0	0	0	0	0	0
10:00	560	27.5	23.2	3.7	0	1	6	79	316	145	12	1	0	0	0	0	0
11:00	549	26.2	22.3	3.7	0	1	10	116	316	94	12	0	0	0	0	0	0
12:00	590	27.2	22.7	4	0	3	17	96	324	139	11	0	0	0	0	0	0
13:00	622	27.8	23.4	3.7	0	3	3	79	341	184	11	1	0	0	0	0	0
14:00	585	28.4	23.9	4.1	0	4	10	56	300	184	31	0	0	0	0	0	0
15:00	659	28	23.7	3.5	0	0	7	62	369	206	14	1	0	0	0	0	0
16:00	786	27	22.4	4	0	4	25	151	411	188	7	0	0	0	0	0	0
17:00	831	27.2	22.7	3.8	0	0	22	142	456	196	14	1	0	0	0	0	0
18:00	878	27.5	22.9	3.8	0	0	17	150	470	222	19	0	0	0	0	0	0
19:00	702	28.2	23.8	3.6	0	1	9	62	382	225	23	0	0	0	0	0	0
20:00	512	28.3	23.9	3.7	0	0	6	54	257	181	14	0	0	0	0	0	0
21:00	333	28.7	24.6	3.5	0	0	0	24	164	128	16	1	0	0	0	0	0
22:00	241	28.6	24.7	3.2	0	0	0	11	120	101	9	0	0	0	0	0	0
23:00	176	28.8	25.1	3.2	0	0	0	2	90	75	8	1	0	0	0	0	0
Total																	
12H(7-19)	7318	27.5	22.8	4.1	0	38	244	1154	3862	1862	152	6	0	0	0	0	0
16H(6-22)	8995	27.7	23	4.1	0	39	259	1300	4725	2454	211	7	0	0	0	0	0
18H(6-24)	9412	27.8	23.1	4	0	39	259	1313	4935	2630	228	8	0	0	0	0	0
24H(0-24)	9582	27.8	23.2	4.1	0	39	259	1319	4997	2714	245	9	0	0	0	0	0
AM	10:00	03:00	05:00	09:00	11:00	09:00	09:00	08:00	11:00	10:00	11:00	08:00	11:00	11:00	11:00	11:00	11:00
Peak	560	29.6	26.2	5.9	0	13	63	129	316	145	12	2	0	0	0	0	0
PM	18:00	23:00	23:00	14:00	23:00	16:00	16:00	16:00	18:00	19:00	14:00	23:00	23:00	23:00	23:00	23:00	23:00
Peak	878	28.8	25.1	4.1	0	4	25	151	470	225	31	1	0	0	0	0	0

Speed and Volume



Site No: 20171343

Site Reference: 20171343

B1502, Stanstead Road, Hertford, Filtered by: No Filter

Speed Report (Speed Limit 30 mph) 04-Nov-17

Channel: Eastbound

Time Begin	Total Volume	85th %ile	Mean Ave.	Std. Dev.	Bin 1 <5MPH	Bin 2 5-<10	Bin 3 10-<15	Bin 4 15-<20	Bin 5 20-<25	Bin 6 25-<30	Bin 7 30-<35	Bin 8 35-<40	Bin 9 40-<45	Bin 10 45-<50	Bin 11 50-<55	Bin 12 55-<60	Bin 13 =>60
00:00	63	29.8	25.1	4.7	0	0	0	9	22	23	8	1	0	0	0	0	0
01:00	49	29.8	25.7	4.1	0	0	0	2	22	18	6	1	0	0	0	0	0
02:00	30	28.9	25.7	3	0	0	0	1	10	18	1	0	0	0	0	0	0
03:00	14	31.8	28.2	3.2	0	0	0	0	2	8	4	0	0	0	0	0	0
04:00	6		28.3	3.4	0	0	0	0	1	3	2	0	0	0	0	0	0
05:00	5		27.5	0	0	0	0	0	0	5	0	0	0	0	0	0	0
06:00	19	28.7	24.9	3.8	0	0	0	2	7	9	1	0	0	0	0	0	0
07:00	55	27.9	23.8	3.5	0	0	0	6	31	16	2	0	0	0	0	0	0
08:00	112	28.2	24.3	3.1	0	0	0	7	60	43	2	0	0	0	0	0	0
09:00	251	27.1	22.7	3.8	0	0	6	43	141	55	6	0	0	0	0	0	0
10:00	344	26.6	22.2	3.9	0	0	13	72	184	71	4	0	0	0	0	0	0
11:00	338	26.3	21.8	4.4	0	3	23	67	177	63	5	0	0	0	0	0	0
12:00	360	26	22	3.9	0	1	18	67	207	64	3	0	0	0	0	0	0
13:00	339	25.7	21.8	4.1	0	2	14	78	186	53	6	0	0	0	0	0	0
14:00	302	27.3	22.9	3.8	0	0	7	50	165	74	6	0	0	0	0	0	0
15:00	298	26.9	22.4	4	0	3	7	58	160	66	4	0	0	0	0	0	0
16:00	297	26.5	22.6	3.7	0	0	5	55	175	58	2	2	0	0	0	0	0
17:00	298	26.7	22.5	3.8	0	0	6	58	168	61	4	1	0	0	0	0	0
18:00	260	26.9	22.2	4.3	0	3	10	50	137	55	5	0	0	0	0	0	0
19:00	232	28	23.9	3.2	0	0	0	19	134	73	6	0	0	0	0	0	0
20:00	197	28.1	23.9	3.5	0	0	0	19	115	53	10	0	0	0	0	0	0
21:00	158	28.3	23.7	3.9	0	0	2	21	78	50	7	0	0	0	0	0	0
22:00	89	28.7	25	3.3	0	0	0	5	38	43	3	0	0	0	0	0	0
23:00	85	29.9	25	4.9	0	0	1	9	37	25	10	3	0	0	0	0	0
Total																	
12H(7-19)	3254	26.8	22.4	4	0	12	109	611	1791	679	49	3	0	0	0	0	0
16H(6-22)	3860	27.1	22.6	3.9	0	12	111	672	2125	864	73	3	0	0	0	0	0
18H(6-24)	4034	27.2	22.7	4	0	12	112	686	2200	932	86	6	0	0	0	0	0
24H(0-24)	4201	27.4	22.8	4	0	12	112	698	2257	1007	107	8	0	0	0	0	0
AM																	
Peak	10:00	03:00	04:00	00:00	11:00	11:00	11:00	10:00	10:00	10:00	00:00	01:00	11:00	11:00	11:00	11:00	11:00
	344	31.8	28.3	4.7	0	3	23	72	184	71	8	1	0	0	0	0	0
PM																	
Peak	12:00	23:00	23:00	23:00	23:00	18:00	12:00	13:00	12:00	14:00	23:00	23:00	23:00	23:00	23:00	23:00	23:00
	360	29.9	25	4.9	0	3	18	78	207	74	10	3	0	0	0	0	0

Site No: 20171343

Site Reference: 20171343

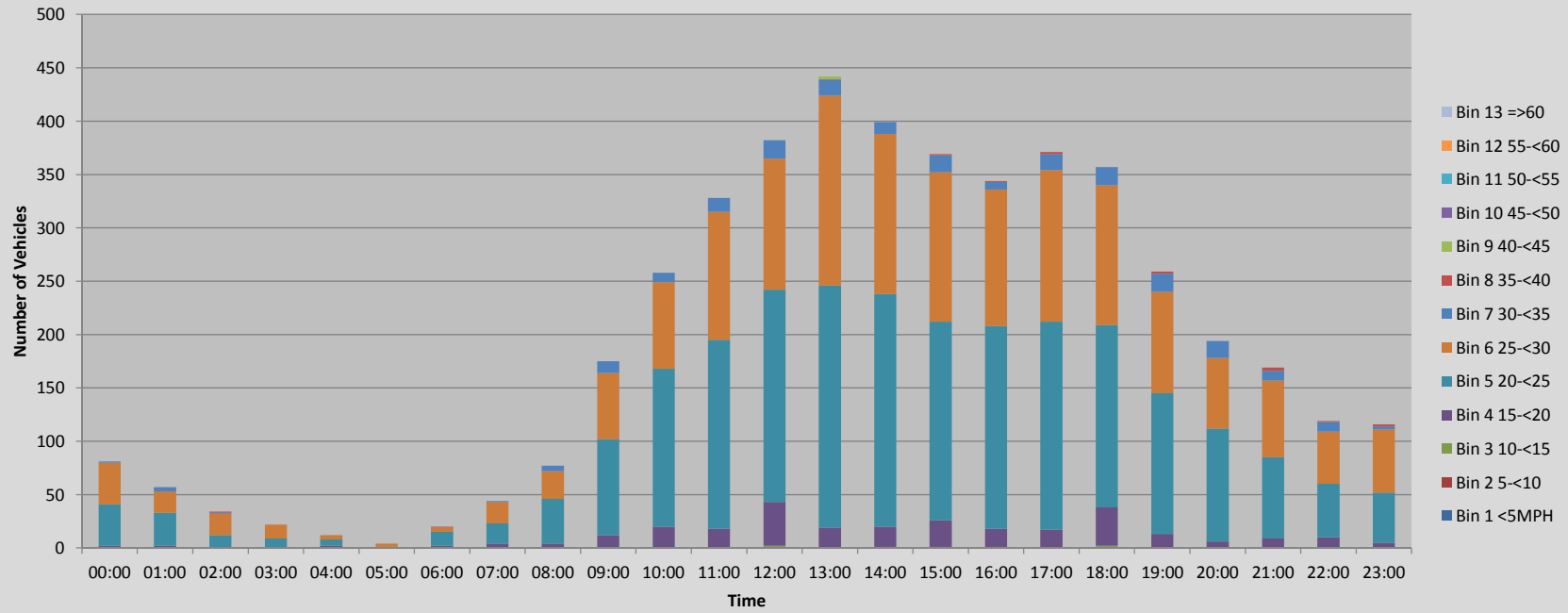
B1502, Stanstead Road, Hertford, Filtered by: No Filter

Speed Report (Speed Limit 30 Mph 04-Nov-17

Channel: Westbound

Time Begin	Total Volume	85th %ile	Mean Ave.	Std. Dev.	Bin 1 <5MPH	Bin 2 5-<10	Bin 3 10-<15	Bin 4 15-<20	Bin 5 20-<25	Bin 6 25-<30	Bin 7 30-<35	Bin 8 35-<40	Bin 9 40-<45	Bin 10 45-<50	Bin 11 50-<55	Bin 12 55-<60	Bin 13 =>60
00:00	81	28.5	24.9	2.8	0	0	0	2	39	39	1	0	0	0	0	0	0
01:00	57	28.7	24.8	3.4	0	0	0	2	31	20	4	0	0	0	0	0	0
02:00	34	29.1	26.2	3.3	0	0	0	0	12	20	1	1	0	0	0	0	0
03:00	22	28.5	25.5	2.5	0	0	0	0	9	13	0	0	0	0	0	0	0
04:00	12	27.1	23.3	3.4	0	0	0	2	6	4	0	0	0	0	0	0	0
05:00	4		26.3	2.2	0	0	0	0	1	3	0	0	0	0	0	0	0
06:00	20	26.9	23.8	4.1	0	0	0	2	13	4	0	1	0	0	0	0	0
07:00	44	28.5	24.5	3.4	0	0	0	4	19	20	1	0	0	0	0	0	0
08:00	77	28.6	24.6	3.5	0	0	0	4	42	26	5	0	0	0	0	0	0
09:00	175	28.7	24.6	3.6	0	0	0	12	90	62	11	0	0	0	0	0	0
10:00	258	28.1	24	3.3	0	0	0	20	148	81	9	0	0	0	0	0	0
11:00	328	28.5	24.5	3.3	0	0	0	18	177	120	13	0	0	0	0	0	0
12:00	382	28.3	24	3.7	0	0	2	41	199	123	17	0	0	0	0	0	0
13:00	442	28.6	24.8	3.4	0	0	0	19	227	178	15	1	2	0	0	0	0
14:00	399	28.4	24.4	3.2	0	0	1	19	218	150	11	0	0	0	0	0	0
15:00	369	28.6	24.5	3.5	0	0	1	25	186	140	16	1	0	0	0	0	0
16:00	344	28.3	24.3	3.2	0	0	1	17	190	128	7	1	0	0	0	0	0
17:00	371	28.6	24.7	3.4	0	0	0	17	195	142	15	2	0	0	0	0	0
18:00	357	28.6	24.3	3.7	0	0	2	36	171	131	17	0	0	0	0	0	0
19:00	259	28.9	24.9	3.6	0	0	0	13	132	95	17	2	0	0	0	0	0
20:00	194	29	24.9	3.5	0	0	0	6	106	66	16	0	0	0	0	0	0
21:00	169	29	25.2	3.8	0	0	0	9	76	72	9	3	0	0	0	0	0
22:00	119	29.1	25	3.9	0	0	0	10	50	49	9	1	0	0	0	0	0
23:00	116	28.9	25.3	3.5	0	0	0	5	47	59	3	2	0	0	0	0	0
Total																	
12H(7-19)	3546	28.5	24.4	3.4	0	0	7	232	1862	1301	137	5	2	0	0	0	0
16H(6-22)	4188	28.6	24.5	3.5	0	0	7	262	2189	1538	179	11	2	0	0	0	0
18H(6-24)	4423	28.6	24.5	3.5	0	0	7	277	2286	1646	191	14	2	0	0	0	0
24H(0-24)	4633	28.6	24.5	3.5	0	0	7	283	2384	1745	197	15	2	0	0	0	0
AM	11:00	02:00	05:00	06:00	11:00	11:00	11:00	10:00	11:00	11:00	11:00	06:00	11:00	11:00	11:00	11:00	11:00
Peak	328	29.1	26.3	4.1	0	0	0	20	177	120	13	1	0	0	0	0	0
PM	13:00	22:00	23:00	22:00	23:00	23:00	18:00	12:00	13:00	13:00	19:00	21:00	13:00	23:00	23:00	23:00	23:00
Peak	442	29.1	25.3	3.9	0	0	2	41	227	178	17	3	2	0	0	0	0

Speed and Volume



Site No: 20171343

Site Reference: 20171343

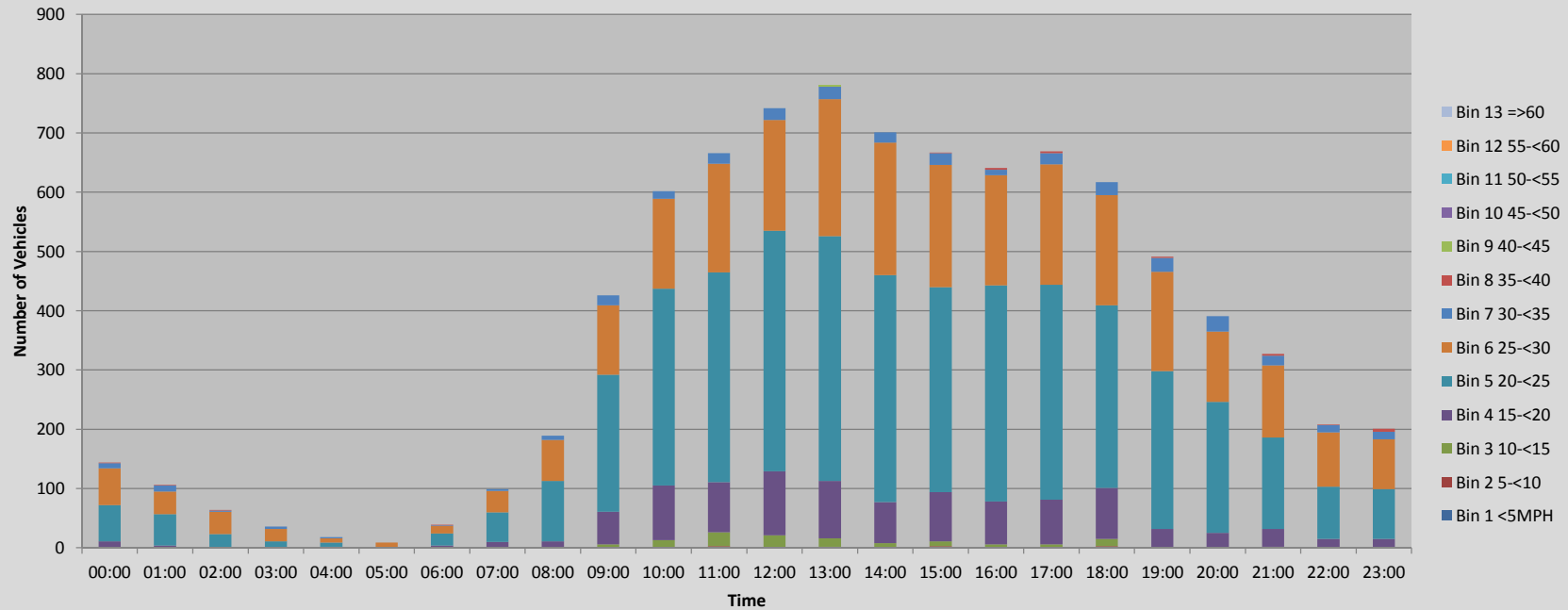
B1502, Stanstead Road, Hertford, Filtered by: No Filter

Speed Report (Speed Limit 30 Mph 04-Nov-17

Channel: Total Flow

Time Begin	Total Volume	85th %ile	Mean Ave.	Std. Dev.	Bin 1 <5MPH	Bin 2 5-<10	Bin 3 10-<15	Bin 4 15-<20	Bin 5 20-<25	Bin 6 25-<30	Bin 7 30-<35	Bin 8 35-<40	Bin 9 40-<45	Bin 10 45-<50	Bin 11 50-<55	Bin 12 55-<60	Bin 13 =>60
00:00	144	29	25	3.8	0	0	0	11	61	62	9	1	0	0	0	0	0
01:00	106	29.3	25.2	3.8	0	0	0	4	53	38	10	1	0	0	0	0	0
02:00	64	29.1	25.9	3.2	0	0	0	1	22	38	2	1	0	0	0	0	0
03:00	36	29.5	26.5	3.1	0	0	0	0	11	21	4	0	0	0	0	0	0
04:00	18	29.1	25	4.2	0	0	0	2	7	7	2	0	0	0	0	0	0
05:00	9	26.9	26.9	1.6	0	0	0	0	1	8	0	0	0	0	0	0	0
06:00	39	28.3	24.3	4	0	0	0	4	20	13	1	1	0	0	0	0	0
07:00	99	28.3	24.1	3.5	0	0	0	10	50	36	3	0	0	0	0	0	0
08:00	189	28.4	24.4	3.3	0	0	0	11	102	69	7	0	0	0	0	0	0
09:00	426	28	23.5	3.8	0	0	6	55	231	117	17	0	0	0	0	0	0
10:00	602	27.4	23	3.8	0	0	13	92	332	152	13	0	0	0	0	0	0
11:00	666	27.7	23.1	4.1	0	3	23	85	354	183	18	0	0	0	0	0	0
12:00	742	27.5	23	3.9	0	1	20	108	406	187	20	0	0	0	0	0	0
13:00	781	28	23.5	4	0	2	14	97	413	231	21	1	2	0	0	0	0
14:00	701	28	23.7	3.5	0	0	8	69	383	224	17	0	0	0	0	0	0
15:00	667	28.1	23.6	3.9	0	3	8	83	346	206	20	1	0	0	0	0	0
16:00	641	27.7	23.5	3.5	0	0	6	72	365	186	9	3	0	0	0	0	0
17:00	669	28.1	23.7	3.7	0	0	6	75	363	203	19	3	0	0	0	0	0
18:00	617	28.1	23.4	4.1	0	3	12	86	308	186	22	0	0	0	0	0	0
19:00	491	28.5	24.4	3.5	0	0	0	32	266	168	23	2	0	0	0	0	0
20:00	391	28.6	24.4	3.5	0	0	0	25	221	119	26	0	0	0	0	0	0
21:00	327	28.7	24.5	3.9	0	0	2	30	154	122	16	3	0	0	0	0	0
22:00	208	29	25	3.7	0	0	0	15	88	92	12	1	0	0	0	0	0
23:00	201	29.2	25.2	4.2	0	0	1	14	84	84	13	5	0	0	0	0	0
Total																	
12H(7-19)	6800	27.9	23.4	3.8	0	12	116	843	3653	1980	186	8	2	0	0	0	0
16H(6-22)	8048	28	23.6	3.8	0	12	118	934	4314	2402	252	14	2	0	0	0	0
18H(6-24)	8457	28.1	23.7	3.8	0	12	119	963	4486	2578	277	20	2	0	0	0	0
24H(0-24)	8834	28.2	23.7	3.8	0	12	119	981	4641	2752	304	23	2	0	0	0	0
AM																	
Peak	11:00	03:00	05:00	04:00	11:00	11:00	11:00	10:00	11:00	11:00	11:00	06:00	11:00	11:00	11:00	11:00	11:00
	666	29.5	26.9	4.2	0	3	23	92	354	183	18	1	0	0	0	0	0
PM																	
Peak	13:00	23:00	23:00	23:00	23:00	18:00	12:00	12:00	13:00	13:00	20:00	23:00	13:00	23:00	23:00	23:00	23:00
	781	29.2	25.2	4.2	0	3	20	108	413	231	26	5	2	0	0	0	0

Speed and Volume



Site No: 20171343

Site Reference: 20171343

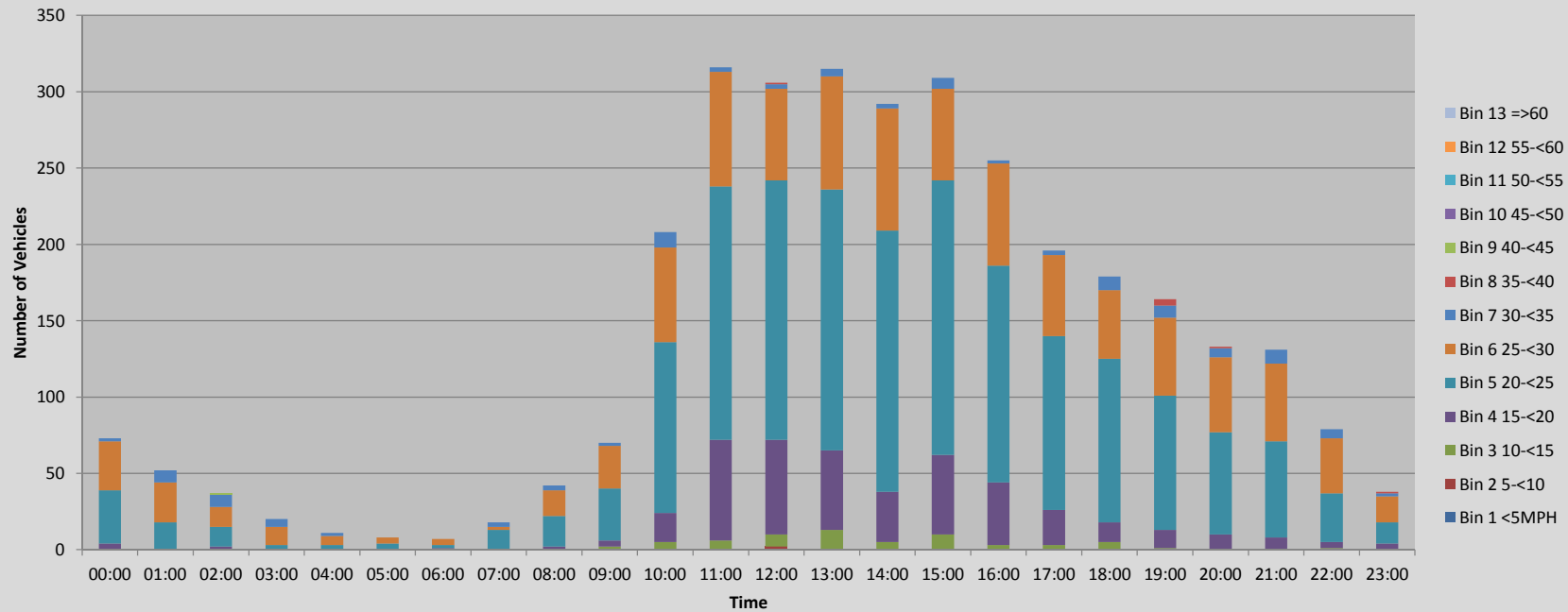
B1502, Stanstead Road, Hertford, Filtered by: No Filter

Speed Report (Speed Limit 30 Mp 05-Nov-17

Channel: Eastbound

Time Begin	Total Volume	85th %ile	Mean Ave.	Std. Dev.	Bin 1 <5MPH	Bin 2 5-<10	Bin 3 10-<15	Bin 4 15-<20	Bin 5 20-<25	Bin 6 25-<30	Bin 7 30-<35	Bin 8 35-<40	Bin 9 40-<45	Bin 10 45-<50	Bin 11 50-<55	Bin 12 55-<60	Bin 13 =>60
00:00	73	28.5	24.7	3.2	0	0	0	4	35	32	2	0	0	0	0	0	0
01:00	52	29.8	26.5	3.4	0	0	0	0	18	26	8	0	0	0	0	0	0
02:00	37	31.8	26.7	5	0	0	0	2	13	13	8	0	1	0	0	0	0
03:00	20	31.5	28	3.1	0	0	0	0	3	12	5	0	0	0	0	0	0
04:00	11	29.6	27	3.3	0	0	0	0	3	6	2	0	0	0	0	0	0
05:00	8		25	2.5	0	0	0	0	4	4	0	0	0	0	0	0	0
06:00	7		24.6	3.6	0	0	0	1	2	4	0	0	0	0	0	0	0
07:00	18	29.7	24.7	3.8	0	0	0	0	13	2	3	0	0	0	0	0	0
08:00	42	28.9	25	3.5	0	0	0	2	20	17	3	0	0	0	0	0	0
09:00	70	28.4	24.2	3.8	0	0	2	4	34	28	2	0	0	0	0	0	0
10:00	208	28.3	23.8	3.9	0	0	5	19	112	62	10	0	0	0	0	0	0
11:00	316	27	22.5	3.7	0	0	6	66	166	75	3	0	0	0	0	0	0
12:00	306	26.5	22.3	4	0	2	8	62	170	60	3	1	0	0	0	0	0
13:00	315	27.1	22.6	4	0	0	13	52	171	74	5	0	0	0	0	0	0
14:00	292	27.4	23.2	3.4	0	0	5	33	171	80	3	0	0	0	0	0	0
15:00	309	26.7	22.5	3.8	0	0	10	52	180	60	7	0	0	0	0	0	0
16:00	255	27.3	23	3.5	0	0	3	41	142	67	2	0	0	0	0	0	0
17:00	196	27.5	23.3	3.5	0	0	3	23	114	53	3	0	0	0	0	0	0
18:00	179	28	23.6	3.8	0	0	5	13	107	45	9	0	0	0	0	0	0
19:00	164	28.7	24.5	4.1	0	0	1	12	88	51	8	4	0	0	0	0	0
20:00	133	28.6	24.5	3.6	0	0	0	10	67	49	6	1	0	0	0	0	0
21:00	131	28.9	24.8	3.6	0	0	0	8	63	51	9	0	0	0	0	0	0
22:00	79	29.1	25.2	3.8	0	0	1	4	32	36	6	0	0	0	0	0	0
23:00	38	29.1	25.1	4.3	0	0	0	4	14	17	2	1	0	0	0	0	0
Total																	
12H(7-19)	2506	27.4	23	3.8	0	2	60	367	1400	623	53	1	0	0	0	0	0
16H(6-22)	2941	27.7	23.2	3.8	0	2	61	398	1620	778	76	6	0	0	0	0	0
18H(6-24)	3058	27.8	23.3	3.9	0	2	62	406	1666	831	84	7	0	0	0	0	0
24H(0-24)	3259	28	23.5	3.9	0	2	62	412	1742	924	109	7	1	0	0	0	0
AM																	
Peak	11:00	02:00	03:00	02:00	11:00	11:00	11:00	11:00	11:00	11:00	10:00	11:00	02:00	11:00	11:00	11:00	11:00
	316	31.8	28	5	0	0	6	66	166	75	10	0	1	0	0	0	0
PM																	
Peak	13:00	22:00	22:00	23:00	23:00	12:00	13:00	12:00	15:00	14:00	21:00	19:00	23:00	23:00	23:00	23:00	23:00
	315	29.1	25.2	4.3	0	2	13	62	180	80	9	4	0	0	0	0	0

Speed and Volume



Site No: 20171343

Site Reference: 20171343

B1502, Stanstead Road, Hertford, Filtered by: No Filter

Speed Report (Speed Limit 30 mph 05-Nov-17

Channel: Westbound

Time Begin	Total Volume	85th %ile	Mean Ave.	Std. Dev.	Bin 1 <5MPH	Bin 2 5-<10	Bin 3 10-<15	Bin 4 15-<20	Bin 5 20-<25	Bin 6 25-<30	Bin 7 30-<35	Bin 8 35-<40	Bin 9 40-<45	Bin 10 45-<50	Bin 11 50-<55	Bin 12 55-<60	Bin 13 =>60
00:00	92	28.7	25	3.6	0	0	1	4	39	45	2	1	0	0	0	0	0
01:00	61	29.5	25.9	3.3	0	0	0	0	26	28	7	0	0	0	0	0	0
02:00	41	29.3	25.7	3.6	0	0	0	2	15	20	4	0	0	0	0	0	0
03:00	20	29.3	26	3.2	0	0	0	0	8	10	2	0	0	0	0	0	0
04:00	15	28.3	24.8	3.1	0	0	0	1	6	8	0	0	0	0	0	0	0
05:00	13	27.6	23.7	3.5	0	0	0	2	6	5	0	0	0	0	0	0	0
06:00	3		25.8	2.4	0	0	0	0	1	2	0	0	0	0	0	0	0
07:00	18	28.4	25	3	0	0	0	0	10	7	1	0	0	0	0	0	0
08:00	38	28.6	24.9	3.2	0	0	0	2	17	18	1	0	0	0	0	0	0
09:00	72	28.7	25.1	3	0	0	0	2	32	36	2	0	0	0	0	0	0
10:00	154	28.9	25.3	3.1	0	0	0	4	68	75	7	0	0	0	0	0	0
11:00	237	28.6	24.9	4	0	0	0	7	126	95	4	4	0	0	0	0	1
12:00	313	28.9	24.9	3.7	0	0	7	14	127	152	13	0	0	0	0	0	0
13:00	344	28.5	24.4	3.3	0	0	1	23	174	136	10	0	0	0	0	0	0
14:00	318	28.7	24.9	3.4	0	0	0	16	149	140	11	2	0	0	0	0	0
15:00	338	28.7	24.7	3.5	0	0	1	24	153	148	11	1	0	0	0	0	0
16:00	309	28.4	24.4	3.2	0	0	1	15	165	119	9	0	0	0	0	0	0
17:00	261	28.9	25	3.5	0	0	0	16	116	115	13	1	0	0	0	0	0
18:00	221	28.6	24.7	3.5	0	0	0	14	108	90	7	2	0	0	0	0	0
19:00	174	28.9	25.2	3.2	0	0	0	5	79	82	8	0	0	0	0	0	0
20:00	153	28.5	24.7	3.2	0	0	0	9	72	69	3	0	0	0	0	0	0
21:00	105	28.8	25	3.2	0	0	0	3	52	45	5	0	0	0	0	0	0
22:00	76	29.5	26.1	3.5	0	0	0	1	28	39	7	1	0	0	0	0	0
23:00	50	29.4	26	3.5	0	0	0	2	16	27	5	0	0	0	0	0	0
Total																	
12H(7-19)	2623	28.7	24.8	3.5	0	0	10	137	1245	1131	89	10	0	0	0	0	1
16H(6-22)	3058	28.7	24.8	3.4	0	0	10	154	1449	1329	105	10	0	0	0	0	1
18H(6-24)	3184	28.7	24.8	3.5	0	0	10	157	1493	1395	117	11	0	0	0	0	1
24H(0-24)	3426	28.8	24.9	3.5	0	0	11	166	1593	1511	132	12	0	0	0	0	1
AM																	
Peak	11:00	01:00	03:00	11:00	11:00	11:00	00:00	11:00	11:00	11:00	10:00	11:00	11:00	11:00	11:00	11:00	11:00
	237	29.5	26	4	0	0	1	7	126	95	7	4	0	0	0	0	1
PM																	
Peak	13:00	22:00	22:00	12:00	23:00	23:00	12:00	15:00	13:00	12:00	17:00	18:00	23:00	23:00	23:00	23:00	23:00
	344	29.5	26.1	3.7	0	0	7	24	174	152	13	2	0	0	0	0	0

Site No: 20171343

Site Reference: 20171343

B1502, Stanstead Road, Hertford, Filtered by: No Filter

Speed Report (Speed Limit 30 Mph 05-Nov-17

Channel: Total Flow

Time Begin	Total Volume	85th %ile	Mean Ave.	Std. Dev.	Bin 1 <5MPH	Bin 2 5-<10	Bin 3 10-<15	Bin 4 15-<20	Bin 5 20-<25	Bin 6 25-<30	Bin 7 30-<35	Bin 8 35-<40	Bin 9 40-<45	Bin 10 45-<50	Bin 11 50-<55	Bin 12 55-<60	Bin 13 =>60
00:00	165	28.7	24.9	3.4	0	0	1	8	74	77	4	1	0	0	0	0	0
01:00	113	29.8	26.2	3.4	0	0	0	0	44	54	15	0	0	0	0	0	0
02:00	78	30.3	26.2	4.4	0	0	0	4	28	33	12	0	1	0	0	0	0
03:00	40	30.4	27	3.3	0	0	0	0	11	22	7	0	0	0	0	0	0
04:00	26	29.1	25.8	3.4	0	0	0	1	9	14	2	0	0	0	0	0	0
05:00	21	28	24.2	3.2	0	0	0	2	10	9	0	0	0	0	0	0	0
06:00	10	28.3	25	3.4	0	0	0	1	3	6	0	0	0	0	0	0	0
07:00	36	28.9	24.9	3.4	0	0	0	0	23	9	4	0	0	0	0	0	0
08:00	80	28.8	24.9	3.4	0	0	0	4	37	35	4	0	0	0	0	0	0
09:00	142	28.6	24.7	3.4	0	0	2	6	66	64	4	0	0	0	0	0	0
10:00	362	28.6	24.4	3.7	0	0	5	23	180	137	17	0	0	0	0	0	0
11:00	553	27.9	23.6	4	0	0	6	73	292	170	7	4	0	0	0	0	1
12:00	619	28.2	23.6	4.1	0	2	15	76	297	212	16	1	0	0	0	0	0
13:00	659	28	23.5	3.8	0	0	14	75	345	210	15	0	0	0	0	0	0
14:00	610	28.3	24.1	3.5	0	0	5	49	320	220	14	2	0	0	0	0	0
15:00	647	28.1	23.7	3.8	0	0	11	76	333	208	18	1	0	0	0	0	0
16:00	564	28	23.8	3.4	0	0	4	56	307	186	11	0	0	0	0	0	0
17:00	457	28.5	24.2	3.6	0	0	3	39	230	168	16	1	0	0	0	0	0
18:00	400	28.4	24.2	3.7	0	0	5	27	215	135	16	2	0	0	0	0	0
19:00	338	28.8	24.8	3.7	0	0	1	17	167	133	16	4	0	0	0	0	0
20:00	286	28.6	24.6	3.4	0	0	0	19	139	118	9	1	0	0	0	0	0
21:00	236	28.9	24.9	3.4	0	0	0	11	115	96	14	0	0	0	0	0	0
22:00	155	29.4	25.6	3.7	0	0	1	5	60	75	13	1	0	0	0	0	0
23:00	88	29.4	25.6	3.9	0	0	0	6	30	44	7	1	0	0	0	0	0
Total																	
12H(7-19)	5129	28.2	23.9	3.7	0	2	70	504	2645	1754	142	11	0	0	0	0	1
16H(6-22)	5999	28.3	24	3.7	0	2	71	552	3069	2107	181	16	0	0	0	0	1
18H(6-24)	6242	28.4	24.1	3.7	0	2	72	563	3159	2226	201	18	0	0	0	0	1
24H(0-24)	6685	28.5	24.2	3.8	0	2	73	578	3335	2435	241	19	1	0	0	0	1
AM																	
Peak	11:00	03:00	03:00	02:00	11:00	11:00	11:00	11:00	11:00	11:00	10:00	11:00	02:00	11:00	11:00	11:00	11:00
	553	30.4	27	4.4	0	0	6	73	292	170	17	4	1	0	0	0	1
PM																	
Peak	13:00	23:00	22:00	12:00	23:00	12:00	12:00	15:00	13:00	14:00	15:00	19:00	23:00	23:00	23:00	23:00	23:00
	659	29.4	25.6	4.1	0	2	15	76	345	220	18	4	0	0	0	0	0

Site No: 20171343

Site Reference: 20171343

B1502, Stanstead Road, Hertford, Filtered by: No Filter

Speed Report (Speed Limit 30 mph) 06-Nov-17

Channel: Eastbound

Time Begin	Total Volume	85th %ile	Mean Ave.	Std. Dev.	Bin 1 <5MPH	Bin 2 5-<10	Bin 3 10-<15	Bin 4 15-<20	Bin 5 20-<25	Bin 6 25-<30	Bin 7 30-<35	Bin 8 35-<40	Bin 9 40-<45	Bin 10 45-<50	Bin 11 50-<55	Bin 12 55-<60	Bin 13 =>60
00:00	23	29	25.5	4.1	0	0	0	0	1	10	10	1	1	0	0	0	0
01:00	11	29.3	25.2	5.4	0	0	0	0	1	6	2	1	1	0	0	0	0
02:00	6		26.7	1.9	0	0	0	0	0	1	5	0	0	0	0	0	0
03:00	2		25	2.5	0	0	0	0	0	1	1	0	0	0	0	0	0
04:00	1		27.5	0	0	0	0	0	0	0	1	0	0	0	0	0	0
05:00	4		27.5	3.5	0	0	0	0	0	1	2	1	0	0	0	0	0
06:00	29	29.3	25.6	3.6	0	0	0	0	1	12	13	3	0	0	0	0	0
07:00	113	28.5	24	3.9	0	0	2	9	61	34	7	0	0	0	0	0	0
08:00	322	25.2	21.5	4.2	0	4	18	74	175	47	4	0	0	0	0	0	0
09:00	42	17.2	12.9	4.7	0	11	22	5	3	1	0	0	0	0	0	0	0
10:00	143	21.9	14.4	5.9	0	35	59	19	21	9	0	0	0	0	0	0	0
11:00	262	26.4	22.2	3.8	0	1	6	56	145	51	3	0	0	0	0	0	0
12:00	246	26.2	21.6	4.4	0	5	11	56	126	45	3	0	0	0	0	0	0
13:00	239	27.9	23.3	4.1	0	1	5	33	128	62	10	0	0	0	0	0	0
14:00	250	27.8	23	4.2	0	2	6	41	121	75	5	0	0	0	0	0	0
15:00	238	27.2	23	3.7	0	1	7	27	139	62	2	0	0	0	0	0	0
16:00	279	26.6	22.3	3.9	0	1	10	52	154	60	2	0	0	0	0	0	0
17:00	268	26.7	22.4	3.8	0	0	8	52	148	56	4	0	0	0	0	0	0
18:00	329	25.1	21.3	4.2	0	2	22	85	169	49	2	0	0	0	0	0	0
19:00	324	25.3	21.6	3.8	0	1	6	99	166	49	3	0	0	0	0	0	0
20:00	264	26.8	22.7	3.6	0	0	4	46	156	51	7	0	0	0	0	0	0
21:00	188	27.9	23.5	3.9	0	0	1	27	104	47	8	1	0	0	0	0	0
22:00	119	28.3	24.3	3.6	0	0	0	9	63	43	2	2	0	0	0	0	0
23:00	72	29.2	25.8	3.7	0	0	0	3	25	39	3	2	0	0	0	0	0
Total																	
12H(7-19)	2731	26.7	21.7	4.7	0	63	176	509	1390	551	42	0	0	0	0	0	0
16H(6-22)	3536	26.7	21.9	4.6	0	64	187	682	1828	711	63	1	0	0	0	0	0
18H(6-24)	3727	26.9	22.1	4.6	0	64	187	694	1916	793	68	5	0	0	0	0	0
24H(0-24)	3774	27	22.1	4.6	0	64	187	696	1935	814	71	7	0	0	0	0	0
AM	08:00	06:00	05:00	10:00	11:00	10:00	10:00	08:00	08:00	11:00	07:00	01:00	11:00	11:00	11:00	11:00	11:00
Peak	322	29.3	27.5	5.9	0	35	59	74	175	51	7	1	0	0	0	0	0
PM	18:00	23:00	23:00	12:00	23:00	12:00	18:00	19:00	18:00	14:00	13:00	23:00	23:00	23:00	23:00	23:00	23:00
Peak	329	29.2	25.8	4.4	0	5	22	99	169	75	10	2	0	0	0	0	0

Site No: 20171343

Site Reference: 20171343

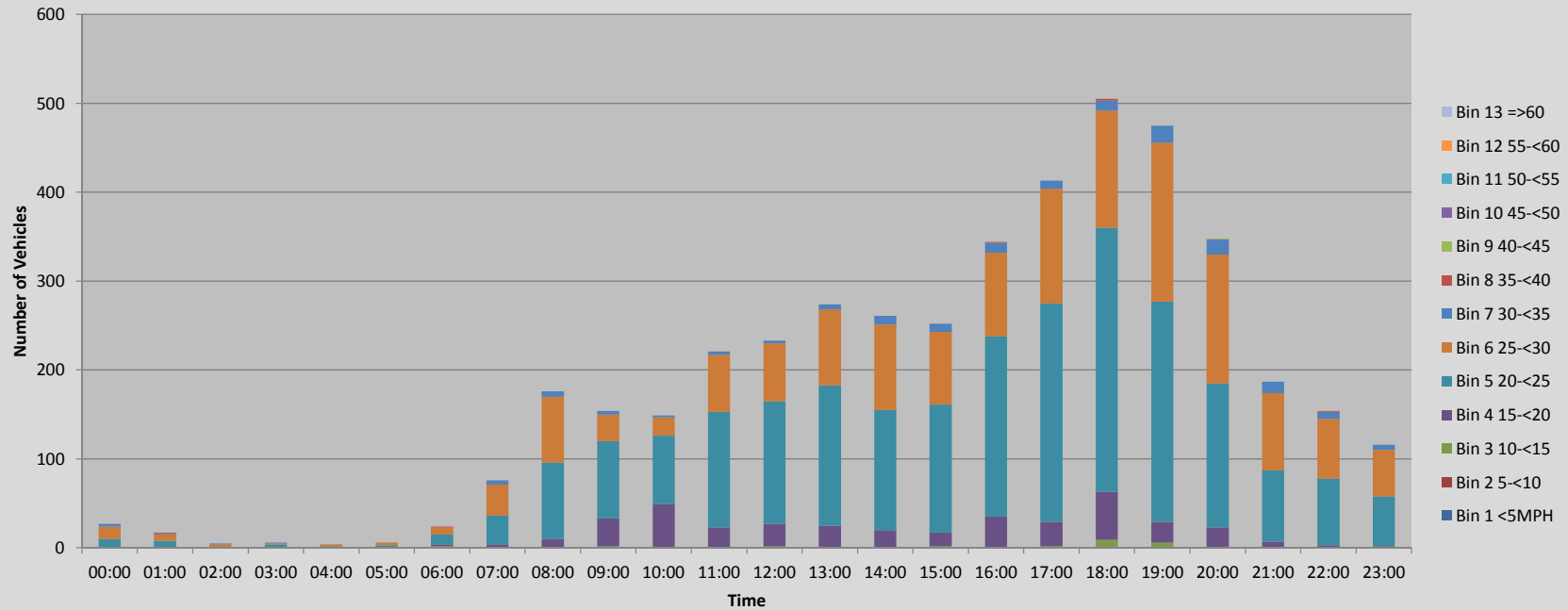
B1502, Stanstead Road, Hertford, Filtered by: No Filter

Speed Report (Speed Limit 30 Mp 06-Nov-17

Channel: Westbound

Time Begin	Total Volume	85th %ile	Mean Ave.	Std. Dev.	Bin 1 <5MPH	Bin 2 5-<10	Bin 3 10-<15	Bin 4 15-<20	Bin 5 20-<25	Bin 6 25-<30	Bin 7 30-<35	Bin 8 35-<40	Bin 9 40-<45	Bin 10 45-<50	Bin 11 50-<55	Bin 12 55-<60	Bin 13 =>60
00:00	27	29.4	26.2	3.2	0	0	0	0	10	14	3	0	0	0	0	0	0
01:00	17	29.3	26	4.1	0	0	0	0	8	7	1	1	0	0	0	0	0
02:00	5		28.5	2	0	0	0	0	0	4	1	0	0	0	0	0	0
03:00	6		25	3.8	0	0	0	0	4	1	1	0	0	0	0	0	0
04:00	4		25	2.5	0	0	0	0	2	2	0	0	0	0	0	0	0
05:00	6		25	2.5	0	0	0	0	3	3	0	0	0	0	0	0	0
06:00	24	28.1	23.5	5.2	0	0	2	2	11	8	0	1	0	0	0	0	0
07:00	76	29	25.2	3.5	0	0	0	4	32	35	5	0	0	0	0	0	0
08:00	176	28.6	24.7	3.3	0	0	0	10	86	74	6	0	0	0	0	0	0
09:00	154	26.7	22.6	3.7	0	0	2	31	87	30	4	0	0	0	0	0	0
10:00	149	25	21.7	3.6	0	0	1	48	77	21	2	0	0	0	0	0	0
11:00	221	27.7	23.6	3.3	0	0	1	22	130	64	4	0	0	0	0	0	0
12:00	233	27.5	23.4	3.3	0	0	2	25	138	65	3	0	0	0	0	0	0
13:00	274	27.9	23.8	3.3	0	0	1	24	158	85	6	0	0	0	0	0	0
14:00	261	28.5	24.3	3.4	0	0	0	20	135	96	10	0	0	0	0	0	0
15:00	252	28.2	24.1	3.4	0	0	2	15	144	82	9	0	0	0	0	0	0
16:00	344	27.9	23.7	3.5	0	0	1	34	203	94	11	1	0	0	0	0	0
17:00	413	27.9	23.9	3.2	0	0	2	27	246	129	9	0	0	0	0	0	0
18:00	505	27.6	23.4	3.6	0	0	9	54	297	132	11	2	0	0	0	0	0
19:00	475	28.5	24.4	3.5	0	0	6	23	248	179	19	0	0	0	0	0	0
20:00	348	28.8	24.8	3.6	0	0	1	22	162	145	17	0	1	0	0	0	0
21:00	187	29.1	25.3	3.5	0	0	1	6	80	87	13	0	0	0	0	0	0
22:00	154	28.9	25.2	3.3	0	0	0	3	75	67	8	1	0	0	0	0	0
23:00	116	28.9	25.2	3.1	0	0	0	2	56	52	6	0	0	0	0	0	0
Total																	
12H(7-19)	3058	27.9	23.7	3.5	0	0	21	314	1733	907	80	3	0	0	0	0	0
16H(6-22)	4092	28.2	23.9	3.5	0	0	31	367	2234	1326	129	4	1	0	0	0	0
18H(6-24)	4362	28.2	24	3.5	0	0	31	372	2365	1445	143	5	1	0	0	0	0
24H(0-24)	4427	28.3	24	3.5	0	0	31	372	2392	1476	149	6	1	0	0	0	0
AM																	
Peak	11:00	00:00	02:00	06:00	11:00	11:00	09:00	10:00	11:00	08:00	08:00	06:00	11:00	11:00	11:00	11:00	11:00
	221	29.4	28.5	5.2	0	0	2	48	130	74	6	1	0	0	0	0	0
PM																	
Peak	18:00	21:00	21:00	18:00	23:00	23:00	18:00	18:00	18:00	19:00	19:00	18:00	20:00	23:00	23:00	23:00	23:00
	505	29.1	25.3	3.6	0	0	9	54	297	179	19	2	1	0	0	0	0

Speed and Volume



Site No: 20171343

Site Reference: 20171343

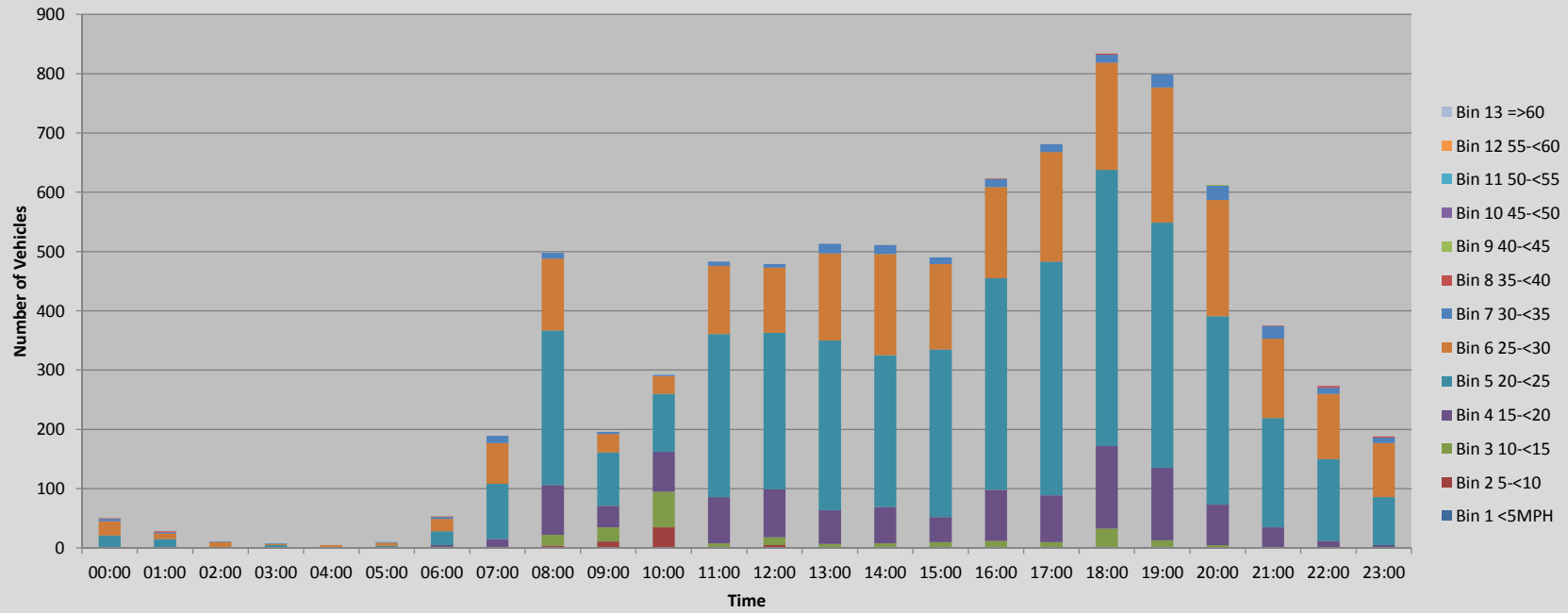
B1502, Stanstead Road, Hertford, Filtered by: No Filter

Speed Report (Speed Limit 30 Mph 06-Nov-17

Channel: Total Flow

Time Begin	Total Volume	85th %ile	Mean Ave.	Std. Dev.	Bin 1 <5MPH	Bin 2 5-<10	Bin 3 10-<15	Bin 4 15-<20	Bin 5 20-<25	Bin 6 25-<30	Bin 7 30-<35	Bin 8 35-<40	Bin 9 40-<45	Bin 10 45-<50	Bin 11 50-<55	Bin 12 55-<60	Bin 13 =>60
00:00	50	29.4	25.9	3.7	0	0	0	1	20	24	4	1	0	0	0	0	0
01:00	28	29.6	25.7	4.7	0	0	0	1	14	9	2	2	0	0	0	0	0
02:00	11	29.4	27.5	2.1	0	0	0	0	1	9	1	0	0	0	0	0	0
03:00	8		25	3.5	0	0	0	0	5	2	1	0	0	0	0	0	0
04:00	5		25.5	2.4	0	0	0	0	2	3	0	0	0	0	0	0	0
05:00	10	29	26	3.2	0	0	0	0	4	5	1	0	0	0	0	0	0
06:00	53	28.9	24.7	4.5	0	0	2	3	23	21	3	1	0	0	0	0	0
07:00	189	28.8	24.5	3.8	0	0	2	13	93	69	12	0	0	0	0	0	0
08:00	498	27.3	22.6	4.2	0	4	18	84	261	121	10	0	0	0	0	0	0
09:00	196	25.8	20.5	5.6	0	11	24	36	90	31	4	0	0	0	0	0	0
10:00	292	24.4	18.1	6.1	0	35	60	67	98	30	2	0	0	0	0	0	0
11:00	483	27.1	22.9	3.6	0	1	7	78	275	115	7	0	0	0	0	0	0
12:00	479	27	22.5	4	0	5	13	81	264	110	6	0	0	0	0	0	0
13:00	513	27.9	23.5	3.7	0	1	6	57	286	147	16	0	0	0	0	0	0
14:00	511	28.2	23.7	3.9	0	2	6	61	256	171	15	0	0	0	0	0	0
15:00	490	27.8	23.6	3.6	0	1	9	42	283	144	11	0	0	0	0	0	0
16:00	623	27.4	23.1	3.7	0	1	11	86	357	154	13	1	0	0	0	0	0
17:00	681	27.6	23.3	3.5	0	0	10	79	394	185	13	0	0	0	0	0	0
18:00	834	26.9	22.5	4	0	2	31	139	466	181	13	2	0	0	0	0	0
19:00	799	27.8	23.3	3.9	0	1	12	122	414	228	22	0	0	0	0	0	0
20:00	612	28.3	23.9	3.8	0	0	5	68	318	196	24	0	1	0	0	0	0
21:00	375	28.7	24.4	3.8	0	0	2	33	184	134	21	1	0	0	0	0	0
22:00	273	28.7	24.8	3.4	0	0	0	12	138	110	10	3	0	0	0	0	0
23:00	188	29	25.4	3.4	0	0	0	5	81	91	9	2	0	0	0	0	0
Total																	
12H(7-19)	5789	27.4	22.8	4.2	0	63	197	823	3123	1458	122	3	0	0	0	0	0
16H(6-22)	7628	27.7	23	4.2	0	64	218	1049	4062	2037	192	5	1	0	0	0	0
18H(6-24)	8089	27.8	23.1	4.2	0	64	218	1066	4281	2238	211	10	1	0	0	0	0
24H(0-24)	8201	27.8	23.2	4.2	0	64	218	1068	4327	2290	220	13	1	0	0	0	0
AM	08:00	01:00	02:00	10:00	11:00	10:00	10:00	08:00	11:00	08:00	07:00	01:00	11:00	11:00	11:00	11:00	11:00
Peak	498	29.6	27.5	6.1	0	35	60	84	275	121	12	2	0	0	0	0	0
PM	18:00	23:00	23:00	12:00	23:00	12:00	18:00	18:00	18:00	19:00	20:00	22:00	20:00	23:00	23:00	23:00	23:00
Peak	834	29	25.4	4	0	5	31	139	466	228	24	3	1	0	0	0	0

Speed and Volume



Site No: 95595319 Site Reference: 59 B1502 M18
M18 B1502 Stanstead Road, Her Filtered by: No Filter
Speed Report (Speed Limit 30 Mp 31-Oct-17 Channel: Westbound

Time	Total	85th	Mean	Std.	Bin 1	Bin 2	Bin 3	Bin 4	Bin 5	Bin 6	Bin 7	Bin 8	Bin 9	Bin 10	Bin 11	Bin 12	Bin 13	
Begin	Volume	%ile	Ave.	Dev.	<6MPH	6-<11	11-<16	16-<21	21-<26	26-<31	31-<36	36-<41	41-<46	46-<51	51-<56	56-<61	=>61	
00:00	18		48.3	11.4	0	0	0	0	0	0	2	0	5	1	1	2	3	4
01:00	6		30.2	10.3	0	0	1	0	0	0	3	1	0	0	1	0	0	0
02:00	6		41.8	13.4	0	0	0	0	1	1	1	0	1	1	0	0	2	0
03:00	1		43.5	0	0	0	0	0	0	0	0	0	0	1	0	0	0	0
04:00	13	54.9	41.2	11	0	0	0	0	0	3	3	1	2	0	2	2	2	0
05:00	59	43	36.9	7.5	0	0	0	0	3	6	22	15	9	1	0	2	1	1
06:00	192	41.7	34.6	7.1	0	1	0	0	9	57	55	38	20	8	2	1	1	1
07:00	411	35.6	26.1	10.9	48	27	8	16	48	108	103	38	11	3	0	0	1	1
08:00	182	8.9	6.8	1.8	121	57	3	1	0	0	0	0	0	0	0	0	0	0
09:00	354	29.7	22.1	8.5	41	29	9	16	109	132	16	2	0	0	0	0	0	0
10:00	260	35.3	29.5	5.6	0	0	0	16	52	93	70	22	7	0	0	0	0	0
11:00	246	37.6	31.3	6.3	0	1	0	7	36	77	79	27	15	4	0	0	0	0
12:00	248	36.6	31.1	5.8	0	0	0	7	33	92	75	28	9	3	1	0	0	0
13:00	247	36	31.8	5.2	0	0	2	8	11	76	113	28	8	1	0	0	0	0
14:00	248	38.4	32.5	6	0	0	0	2	27	71	95	32	14	5	2	0	0	0
15:00	305	34	28.2	5.6	0	1	0	18	91	114	58	18	2	2	1	0	0	0
16:00	344	34.9	30	5.3	0	2	2	6	42	168	92	23	5	4	0	0	0	0
17:00	365	34.7	29.5	4.7	0	0	0	8	68	164	95	27	2	1	0	0	0	0
18:00	371	34.7	29.2	5.7	1	1	2	14	75	152	95	22	6	1	2	0	0	0
19:00	296	35.3	30.7	5.4	0	0	0	7	31	132	95	18	8	3	1	1	0	0
20:00	195	38.5	32.5	6.4	0	0	0	1	19	73	59	26	7	7	2	1	0	0
21:00	134	40.1	33.4	5.8	0	0	0	1	9	38	50	19	15	2	0	0	0	0
22:00	66	42	34.9	7.4	0	0	0	3	3	12	21	16	3	8	0	0	0	0
23:00	22	42.5	37.1	4.6	0	0	0	0	0	0	12	5	4	1	0	0	0	0
Total																		
12H(7-19)	3581	35.1	27.7	8.7	211	118	26	119	592	1247	891	267	79	24	6	0	1	1
16H(6-22)	4398	35.6	28.6	8.5	211	119	26	128	660	1547	1150	368	129	44	11	3	2	2
18H(6-24)	4486	35.7	28.8	8.5	211	119	26	131	663	1559	1183	389	136	53	11	3	2	2
24H(0-24)	4589	35.8	29	8.7	211	119	27	131	667	1574	1209	411	150	56	15	12	7	7
AM	07:00		00:00	02:00	08:00	08:00	09:00	10:00	09:00	09:00	07:00	07:00	06:00	06:00	06:00	00:00	00:00	
Peak	411		48.3	13.4	121	57	9	16	109	132	103	38	20	8	2	3	4	
PM	18:00	23:00	23:00	22:00	18:00	16:00	18:00	15:00	15:00	16:00	13:00	14:00	21:00	22:00	20:00	20:00	23:00	
Peak	371	42.5	37.1	7.4	1	2	2	18	91	168	113	32	15	8	2	1	0	

Site No: 95595319

Site Reference: 59 B1502 M18

M18 B1502 Stanstead Road, Her Filtered by: No Filter

Speed Report (Speed Limit 30 Mp 31-Oct-17

Channel: Eastbound

Time Begin	Total Volume	85th %ile	Mean Ave.	Std. Dev.	Bin 1 <6MPH	Bin 2 6-<11	Bin 3 11-<16	Bin 4 16-<21	Bin 5 21-<26	Bin 6 26-<31	Bin 7 31-<36	Bin 8 36-<41	Bin 9 41-<46	Bin 10 46-<51	Bin 11 51-<56	Bin 12 56-<61	Bin 13 =>61	
00:00	16	46.5	40.4	9.8	0	0	0	0	0	1	1	3	5	3	1	0	0	2
01:00	3		35.2	2.4	0	0	0	0	0	0	0	2	1	0	0	0	0	0
02:00	6		33.5	10.4	0	0	0	0	0	2	1	1	1	0	0	1	0	0
03:00	8		36.6	6.1	0	0	0	0	0	0	2	2	1	3	0	0	0	0
04:00	10	39.8	36	5.6	0	0	0	0	0	0	2	3	4	0	1	0	0	0
05:00	38	45.4	36.8	8.3	0	0	0	0	0	4	8	6	5	10	4	1	0	0
06:00	132	42.7	36	6.4	0	0	1	0	8	21	27	46	25	4	0	0	0	0
07:00	282	39.4	32	7.2	0	0	1	10	52	62	85	43	20	6	2	0	1	1
08:00	245	29.8	25.1	4.5	0	0	5	38	92	97	10	3	0	0	0	0	0	0
09:00	241	31.9	27.6	4.5	1	0	0	13	63	121	36	6	1	0	0	0	0	0
10:00	254	37.8	31.4	6	0	1	2	6	31	79	80	45	8	2	0	0	0	0
11:00	263	39.3	33.4	6	0	1	2	4	17	48	114	57	18	1	0	0	1	1
12:00	296	39.4	33.5	5.7	0	0	0	4	19	72	111	67	16	7	0	0	0	0
13:00	303	39.9	33.8	6	0	2	0	4	19	54	127	65	26	6	0	0	0	0
14:00	294	39.5	34.1	5.3	0	0	0	1	17	50	135	67	17	6	1	0	0	0
15:00	545	34	25.9	7.3	2	6	31	110	126	127	102	33	6	2	0	0	0	0
16:00	554	37	31.5	5.5	0	1	4	11	55	176	206	86	12	2	0	1	0	0
17:00	573	36.7	31.4	5.7	0	0	5	18	53	186	215	71	19	5	1	0	0	0
18:00	450	37.7	31.6	6.6	1	5	4	15	31	146	160	59	24	2	3	0	0	0
19:00	336	37.9	31.9	5.8	0	1	2	5	37	97	122	56	12	4	0	0	0	0
20:00	213	40.2	33.6	6.3	0	0	2	5	12	48	74	47	23	1	1	0	0	0
21:00	147	42.1	35.5	6.7	0	1	2	0	4	21	55	37	20	5	2	0	0	0
22:00	80	41.6	34.6	6.2	0	0	0	2	3	15	31	15	12	2	0	0	0	0
23:00	41	45.5	36.7	7.4	0	0	0	0	2	9	10	7	7	6	0	0	0	0
Total																		
12H(7-19)	4300	37.4	30.8	6.7	4	16	54	234	575	1218	1381	602	167	39	7	1	2	2
16H(6-22)	5128	38.1	31.3	6.7	4	18	61	244	636	1405	1659	788	247	53	10	1	2	2
18H(6-24)	5249	38.2	31.4	6.7	4	18	61	246	641	1429	1700	810	266	61	10	1	2	2
24H(0-24)	5330	38.4	31.5	6.8	4	18	61	246	648	1443	1717	827	282	67	12	1	4	4
AM																		
Peak	07:00	00:00	00:00	02:00	09:00	11:00	08:00	08:00	08:00	09:00	11:00	11:00	06:00	07:00	07:00	11:00	00:00	2
	282	46.5	40.4	10.4	1	1	5	38	92	121	114	57	25	6	2	0	2	
PM																		
Peak	17:00	23:00	23:00	23:00	15:00	15:00	15:00	15:00	15:00	17:00	17:00	16:00	13:00	12:00	18:00	16:00	23:00	0
	573	45.5	36.7	7.4	2	6	31	110	126	186	215	86	26	7	3	1	0	

Site No: 95595319

Site Reference: 59 B1502 M18

M18 B1502 Stanstead Road, Her Filtered by: No Filter

Speed Report (Speed Limit 30 Mp 31-Oct-17

Channel: Total Flow

Time Begin	Total Volume	85th %ile	Mean Ave.	Std. Dev.	Bin 1 <6MPH	Bin 2 6-<11	Bin 3 11-<16	Bin 4 16-<21	Bin 5 21-<26	Bin 6 26-<31	Bin 7 31-<36	Bin 8 36-<41	Bin 9 41-<46	Bin 10 46-<51	Bin 11 51-<56	Bin 12 56-<61	Bin 13 =>61	
00:00	34		44.6	11.4	0	0	0	0	0	1	3	3	10	4	2	2	3	6
01:00	9		31.8	8.8	0	0	1	0	0	0	3	3	1	0	1	0	0	0
02:00	12	55.3	37.7	12.7	0	0	0	0	0	3	2	1	2	1	0	1	2	0
03:00	9		37.4	6.1	0	0	0	0	0	0	2	2	1	4	0	0	0	0
04:00	23	51.1	38.9	9.4	0	0	0	0	0	5	6	5	2	1	2	2	2	0
05:00	97	44.4	36.8	7.8	0	0	0	0	7	14	28	20	19	5	1	2	2	1
06:00	324	42.3	35.2	6.9	0	1	1	0	17	78	82	84	45	12	2	1	1	1
07:00	693	37.3	28.5	10	48	27	9	26	100	170	188	81	31	9	2	0	2	2
08:00	427	28.3	17.3	9.7	121	57	8	39	92	97	10	3	0	0	0	0	0	0
09:00	595	30.4	24.4	7.6	42	29	9	29	172	253	52	8	1	0	0	0	0	0
10:00	514	36.5	30.4	5.9	0	1	2	22	83	172	150	67	15	2	0	0	0	0
11:00	509	38.7	32.4	6.2	0	2	2	11	53	125	193	84	33	5	0	0	0	1
12:00	544	38.6	32.4	5.8	0	0	0	11	52	164	186	95	25	10	1	0	0	0
13:00	550	38.7	32.9	5.7	0	2	2	12	30	130	240	93	34	7	0	0	0	0
14:00	542	39.1	33.4	5.7	0	0	0	3	44	121	230	99	31	11	3	0	0	0
15:00	850	34	26.8	6.8	2	7	31	128	217	241	160	51	8	4	1	0	0	0
16:00	898	36	30.9	5.5	0	3	6	17	97	344	298	109	17	6	0	1	0	0
17:00	938	35.8	30.7	5.4	0	0	5	26	121	350	310	98	21	6	1	0	0	0
18:00	821	35.9	30.5	6.3	2	6	6	29	106	298	255	81	30	3	5	0	0	0
19:00	632	36.5	31.4	5.7	0	1	2	12	68	229	217	74	20	7	1	1	0	0
20:00	408	39.7	33.1	6.4	0	0	2	6	31	121	133	73	30	8	3	1	0	0
21:00	281	41.2	34.5	6.4	0	1	2	1	13	59	105	56	35	7	2	0	0	0
22:00	146	41.9	34.8	6.8	0	0	0	5	6	27	52	31	15	10	0	0	0	0
23:00	63	44.7	36.8	6.5	0	0	0	0	2	9	22	12	11	7	0	0	0	0
Total																		
12H(7-19)	7881	36.1	29.4	7.8	215	134	80	353	1167	2465	2272	869	246	63	13	1	3	3
16H(6-22)	9526	37	30.1	7.7	215	137	87	372	1296	2952	2809	1156	376	97	21	4	4	4
18H(6-24)	9735	37.2	30.2	7.7	215	137	87	377	1304	2988	2883	1199	402	114	21	4	4	4
24H(0-24)	9919	37.4	30.3	7.8	215	137	88	377	1315	3017	2926	1238	432	123	27	13	11	11
AM	07:00		00:00	02:00	08:00	08:00	09:00	08:00	09:00	09:00	11:00	11:00	06:00	06:00	07:00	00:00	00:00	
Peak	693		44.6	12.7	121	57	9	39	172	253	193	84	45	12	2	3	6	
PM	17:00	23:00	23:00	15:00	18:00	15:00	15:00	15:00	15:00	17:00	17:00	16:00	21:00	14:00	18:00	20:00	23:00	
Peak	938	44.7	36.8	6.8	2	7	31	128	217	350	310	109	35	11	5	1	0	

Site No: 95595319

Site Reference: 59 B1502 M18

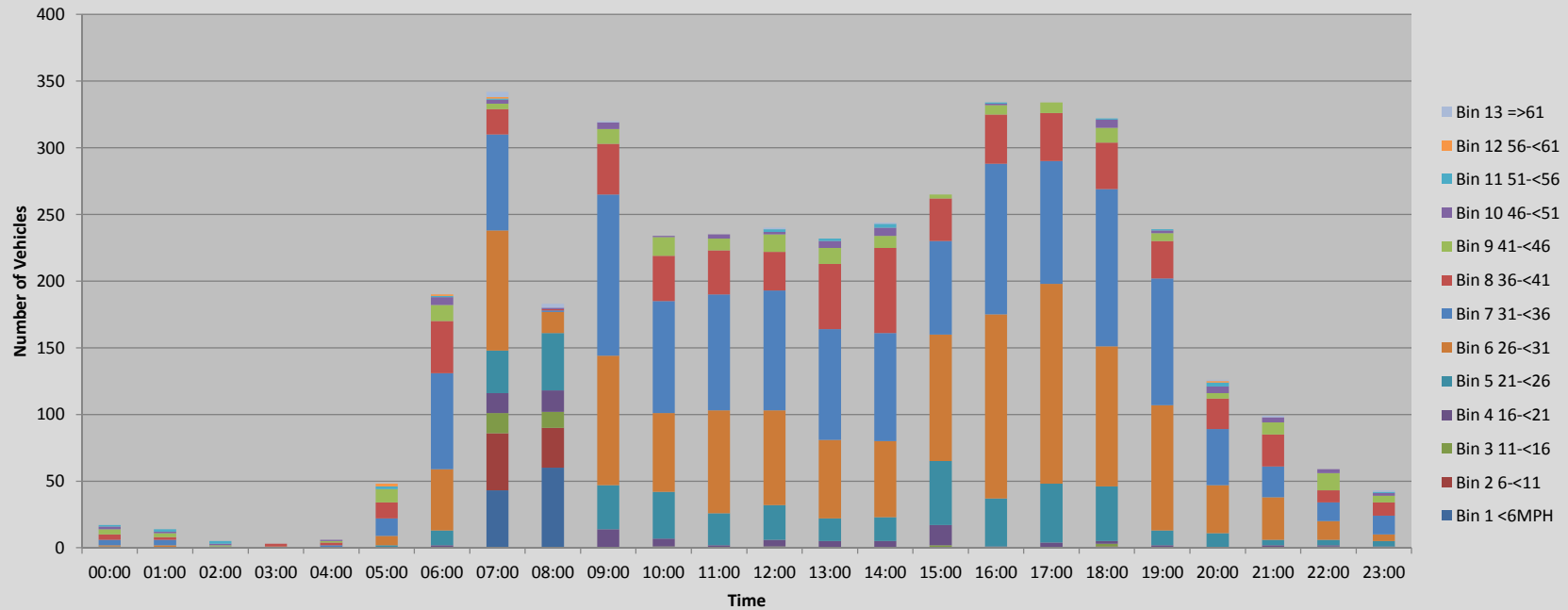
M18 B1502 Stanstead Road, Her Filtered by: No Filter

Speed Report (Speed Limit 30 Mph 01-Nov-17

Channel: Westbound

Time Begin	Total Volume	85th %ile	Mean Ave.	Std. Dev.	Bin 1 <6MPH	Bin 2 6-<11	Bin 3 11-<16	Bin 4 16-<21	Bin 5 21-<26	Bin 6 26-<31	Bin 7 31-<36	Bin 8 36-<41	Bin 9 41-<46	Bin 10 46-<51	Bin 11 51-<56	Bin 12 56-<61	Bin 13 =>61	
00:00	17	45.9	39.1	7.5	0	0	0	0	0	1	1	4	4	4	2	1	0	0
01:00	14	48	39.6	8.1	0	0	0	0	0	0	2	4	2	3	1	2	0	0
02:00	5		46.5	7.5	0	0	0	0	0	0	0	1	0	1	1	2	0	0
03:00	3		35.2	4.7	0	0	0	0	0	0	1	0	2	0	0	0	0	0
04:00	6		39.3	5.3	0	0	0	0	0	0	0	2	2	1	1	0	0	0
05:00	48	44.2	37.6	7.8	0	0	0	0	0	2	7	13	12	10	0	2	2	0
06:00	190	39.8	33.9	6.2	0	0	0	2	11	46	72	39	12	6	1	1	0	0
07:00	342	34.6	24.1	12.1	43	43	15	15	32	90	72	19	4	3	1	1	4	4
08:00	183	25.3	15.5	10.7	60	30	12	16	43	16	1	1	0	1	0	0	3	3
09:00	320	36.9	31.6	6	0	0	0	14	33	97	121	38	11	5	0	0	1	1
10:00	234	38	31.7	6	0	0	1	6	35	59	84	34	14	1	0	0	0	0
11:00	235	37.4	32	5.3	0	0	0	2	24	77	87	33	9	3	0	0	0	0
12:00	240	37.8	32.1	6.3	0	0	1	5	26	71	90	29	13	2	2	0	1	1
13:00	232	39.3	33.2	6.1	0	0	0	5	17	59	83	49	12	5	2	0	0	0
14:00	244	39.6	33.7	6.5	0	0	0	5	18	57	81	64	9	6	3	0	1	1
15:00	265	35.6	29.6	5.6	0	0	2	15	48	95	70	32	3	0	0	0	0	0
16:00	334	35.8	31.2	4.8	0	0	0	1	36	138	113	37	7	1	1	0	0	0
17:00	334	35.6	30.5	4.8	0	0	0	4	44	150	92	36	8	0	0	0	0	0
18:00	322	36.6	31.5	5.9	0	1	2	2	41	105	118	35	11	6	1	0	0	0
19:00	239	36.1	32	4.8	0	0	0	2	11	94	95	28	6	2	1	0	0	0
20:00	126	39.8	33.9	7.3	0	0	0	0	11	36	42	23	4	5	3	1	1	1
21:00	99	40.7	34.2	6.9	0	0	0	2	4	32	23	24	9	4	0	0	1	1
22:00	59	43.6	34.6	8.1	1	0	0	1	4	14	14	9	13	3	0	0	0	0
23:00	43	43.1	35.8	8.2	0	0	0	1	4	5	14	10	5	2	1	0	1	1
Total																		
12H(7-19)	3285	36.8	29.9	8.2	103	74	33	90	397	1014	1012	407	101	33	10	1	10	10
16H(6-22)	3939	37.4	30.5	8	103	74	33	96	434	1222	1244	521	132	50	15	3	12	12
18H(6-24)	4041	37.6	30.6	8.1	104	74	33	98	442	1241	1272	540	150	55	16	3	13	13
24H(0-24)	4134	37.9	30.8	8.1	104	74	33	98	445	1252	1296	562	169	60	23	5	13	13
AM																		
Peak	07:00	01:00	02:00	07:00	08:00	07:00	07:00	08:00	08:00	09:00	09:00	06:00	10:00	06:00	05:00	05:00	07:00	07:00
	342	48	46.5	12.1	60	43	15	16	43	97	121	39	14	6	2	2	4	4
PM																		
Peak	17:00	22:00	23:00	23:00	22:00	18:00	18:00	15:00	15:00	17:00	18:00	14:00	22:00	18:00	20:00	20:00	23:00	23:00
	334	43.6	35.8	8.2	1	1	2	15	48	150	118	64	13	6	3	1	1	1

Speed and Volume



Site No: 95595319

Site Reference: 59 B1502 M18

M18 B1502 Stanstead Road, Her Filtered by: No Filter

Speed Report (Speed Limit 30 Mph 01-Nov-17

Channel: Eastbound

Time Begin	Total Volume	85th %ile	Mean Ave.	Std. Dev.	Bin 1 <6MPH	Bin 2 6-<11	Bin 3 11-<16	Bin 4 16-<21	Bin 5 21-<26	Bin 6 26-<31	Bin 7 31-<36	Bin 8 36-<41	Bin 9 41-<46	Bin 10 46-<51	Bin 11 51-<56	Bin 12 56-<61	Bin 13 =>61
00:00	22	40.2	32.4	9.5	0	1	0	2	1	5	5	5	2	0	1	0	0
01:00	9		35.7	4.8	0	0	0	0	1	0	2	6	0	0	0	0	0
02:00	6		35.2	9	0	0	0	1	0	1	0	2	2	0	0	0	0
03:00	7		33.5	8.9	0	0	1	0	0	0	3	2	1	0	0	0	0
04:00	12	45.3	36.8	7.5	0	0	0	0	1	2	2	4	1	2	0	0	0
05:00	48	44.8	35.6	8.3	0	0	0	0	6	11	9	9	7	4	2	0	0
06:00	115	41.1	35.7	5.8	0	0	0	0	3	23	33	38	13	4	1	0	0
07:00	289	39.7	32.8	6.5	1	0	1	3	32	81	85	57	24	3	2	0	0
08:00	275	35.1	28.6	6.5	0	2	11	17	55	87	74	25	3	1	0	0	0
09:00	244	38.8	33	5.3	0	0	1	3	18	58	95	56	13	0	0	0	0
10:00	229	40.4	34.9	5.6	0	0	0	0	14	40	78	71	20	5	1	0	0
11:00	253	39.3	33	6.5	0	1	3	8	16	55	92	60	12	6	0	0	0
12:00	286	39.9	34.1	5.7	0	0	0	3	15	58	121	58	22	9	0	0	0
13:00	297	39.8	33.8	6.1	0	2	1	3	18	56	122	66	23	4	2	0	0
14:00	336	40.5	34.6	6.3	1	0	0	7	16	52	129	90	32	5	3	1	0
15:00	416	36.2	30.3	6.1	0	0	4	24	64	132	127	47	18	0	0	0	0
16:00	492	38.4	32.4	5.8	0	0	1	16	34	142	183	86	25	4	1	0	0
17:00	559	37.4	31.7	5.5	0	1	4	13	44	186	201	92	16	2	0	0	0
18:00	400	39.2	33.1	5.7	0	0	3	4	23	110	145	84	26	5	0	0	0
19:00	324	39.8	34.1	5.5	0	0	0	2	17	65	133	76	24	5	2	0	0
20:00	172	40.8	34.9	6.3	0	0	0	6	6	21	73	41	16	9	0	0	0
21:00	137	41.5	35.1	6.1	0	0	0	0	10	22	49	33	18	4	1	0	0
22:00	98	42.9	35.3	6.9	0	0	0	2	8	15	26	25	18	4	0	0	0
23:00	52	46.6	38.5	7.7	0	0	0	1	2	2	16	14	8	6	2	1	0
Total																	
12H(7-19)	4076	39	32.5	6.2	2	6	29	101	349	1057	1452	792	234	44	9	1	0
16H(6-22)	4824	39.3	32.9	6.2	2	6	29	109	385	1188	1740	980	305	66	13	1	0
18H(6-24)	4974	39.4	33	6.2	2	6	29	112	395	1205	1782	1019	331	76	15	2	0
24H(0-24)	5078	39.5	33	6.3	2	7	30	115	404	1224	1803	1047	344	82	18	2	0
AM																	
Peak	07:00	04:00	04:00	00:00	07:00	08:00	08:00	08:00	08:00	08:00	09:00	10:00	07:00	11:00	07:00	11:00	11:00
	289	45.3	36.8	9.5	1	2	11	17	55	87	95	71	24	6	2	0	0
PM																	
Peak	17:00	23:00	23:00	23:00	14:00	13:00	17:00	15:00	15:00	17:00	17:00	17:00	14:00	20:00	14:00	23:00	23:00
	559	46.6	38.5	7.7	1	2	4	24	64	186	201	92	32	9	3	1	0

Site No: 95595319

Site Reference: 59 B1502 M18

M18 B1502 Stanstead Road, Her Filtered by: No Filter

Speed Report (Speed Limit 30 Mph 01-Nov-17

Channel: Total Flow

Time Begin	Total Volume	85th %ile	Mean Ave.	Std. Dev.	Bin 1 <6MPH	Bin 2 6-<11	Bin 3 11-<16	Bin 4 16-<21	Bin 5 21-<26	Bin 6 26-<31	Bin 7 31-<36	Bin 8 36-<41	Bin 9 41-<46	Bin 10 46-<51	Bin 11 51-<56	Bin 12 56-<61	Bin 13 =>61
00:00	39	44	35.3	9.3	0	1	0	2	2	6	9	9	6	2	2	0	0
01:00	23	44.4	38.1	7.2	0	0	0	0	1	2	6	8	3	1	2	0	0
02:00	11	50.6	40.3	10.1	0	0	0	1	0	1	1	2	3	1	2	0	0
03:00	10	39.8	34	7.9	0	0	1	0	0	1	3	4	1	0	0	0	0
04:00	18	45.7	37.7	6.9	0	0	0	0	1	2	4	6	2	3	0	0	0
05:00	96	44.6	36.6	8.1	0	0	0	0	8	18	22	21	17	4	4	2	0
06:00	305	40.5	34.6	6.1	0	0	0	2	14	69	105	77	25	10	2	1	0
07:00	631	37.5	28.1	10.8	44	43	16	18	64	171	157	76	28	6	3	1	4
08:00	458	33.7	23.4	10.6	60	32	23	33	98	103	75	26	3	2	0	0	3
09:00	564	38.1	32.2	5.8	0	0	1	17	51	155	216	94	24	5	0	0	1
10:00	463	39.6	33.2	6	0	0	1	6	49	99	162	105	34	6	1	0	0
11:00	488	38.7	32.5	6	0	1	3	10	40	132	179	93	21	9	0	0	0
12:00	526	39.3	33.2	6	0	0	1	8	41	129	211	87	35	11	2	0	1
13:00	529	39.6	33.5	6.1	0	2	1	8	35	115	205	115	35	9	4	0	0
14:00	580	40.1	34.2	6.4	1	0	0	12	34	109	210	154	41	11	6	1	1
15:00	681	35.9	30	5.9	0	0	6	39	112	227	197	79	21	0	0	0	0
16:00	826	37.5	31.9	5.4	0	0	1	17	70	280	296	123	32	5	2	0	0
17:00	893	36.8	31.2	5.3	0	1	4	17	88	336	293	128	24	2	0	0	0
18:00	722	38.5	32.4	5.8	0	1	5	6	64	215	263	119	37	11	1	0	0
19:00	563	38.8	33.2	5.3	0	0	0	4	28	159	228	104	30	7	3	0	0
20:00	298	40.5	34.5	6.7	0	0	0	6	17	57	115	64	20	14	3	1	1
21:00	236	41.2	34.7	6.5	0	0	0	2	14	54	72	57	27	8	1	0	1
22:00	157	43.3	35.1	7.4	1	0	0	3	12	29	40	34	31	7	0	0	0
23:00	95	45.3	37.3	8.1	0	0	0	2	6	7	30	24	13	8	3	1	1
Total																	
12H(7-19)	7361	38.2	31.4	7.3	105	80	62	191	746	2071	2464	1199	335	77	19	2	10
16H(6-22)	8763	38.6	31.8	7.2	105	80	62	205	819	2410	2984	1501	437	116	28	4	12
18H(6-24)	9015	38.8	31.9	7.2	106	80	62	210	837	2446	3054	1559	481	131	31	5	13
24H(0-24)	9212	38.9	32	7.3	106	81	63	213	849	2476	3099	1609	513	142	41	7	13
AM Peak	07:00	02:00	02:00	07:00	08:00	07:00	08:00	08:00	08:00	07:00	09:00	10:00	10:00	06:00	05:00	05:00	07:00
	631	50.6	40.3	10.8	60	43	23	33	98	171	216	105	34	10	4	2	4
PM Peak	17:00	23:00	23:00	23:00	22:00	13:00	15:00	15:00	15:00	17:00	16:00	14:00	14:00	20:00	14:00	23:00	23:00
	893	45.3	37.3	8.1	1	2	6	39	112	336	296	154	41	14	6	1	1

Site No: 95595319

Site Reference: 59 B1502 M18

M18 B1502 Stanstead Road, Her Filtered by: No Filter

Speed Report (Speed Limit 30 Mph 02-Nov-17

Channel: Westbound

Time Begin	Total Volume	85th %ile	Mean Ave.	Std. Dev.	Bin 1 <6MPH	Bin 2 6-<11	Bin 3 11-<16	Bin 4 16-<21	Bin 5 21-<26	Bin 6 26-<31	Bin 7 31-<36	Bin 8 36-<41	Bin 9 41-<46	Bin 10 46-<51	Bin 11 51-<56	Bin 12 56-<61	Bin 13 =>61	
00:00	22	48	39.6	8.7	0	0	0	0	0	2	0	7	3	5	3	1	1	0
01:00	13	43.8	37.7	7	0	0	0	0	0	0	2	4	4	1	1	1	0	0
02:00	1		38.5	0	0	0	0	0	0	0	0	0	1	0	0	0	0	0
03:00	1		38.5	0	0	0	0	0	0	0	0	0	1	0	0	0	0	0
04:00	10	39	35.5	3.3	0	0	0	0	0	1	4	5	0	0	0	0	0	0
05:00	56	46.1	39.9	8.3	0	0	0	0	2	7	7	15	16	4	1	4	0	0
06:00	203	40.4	34.6	6.1	0	0	0	1	8	45	81	42	17	6	2	0	1	0
07:00	387	35.2	24.2	11.8	49	55	11	10	32	96	90	29	12	3	0	0	0	0
08:00	193	9.4	7.1	2.2	120	64	8	0	1	0	0	0	0	0	0	0	0	0
09:00	463	32.8	19.6	11.1	53	99	63	55	27	76	55	27	7	0	1	0	0	0
10:00	256	37.4	32.1	5.7	0	0	1	3	17	94	94	30	12	4	0	0	1	0
11:00	226	38.3	31.4	6.3	0	2	2	5	26	76	59	47	8	1	0	0	0	0
12:00	254	38.1	32.8	6.3	0	1	0	2	15	86	97	34	8	6	3	1	1	0
13:00	242	38.9	33.1	5.5	0	0	0	0	17	70	97	37	16	4	1	0	0	0
14:00	262	36.2	31.6	5.6	0	0	0	4	35	77	105	32	4	2	3	0	0	0
15:00	307	34.1	28.5	5.4	0	1	2	22	65	122	79	12	3	1	0	0	0	0
16:00	355	35	29.8	5.1	1	2	1	1	68	137	115	27	2	1	0	0	0	0
17:00	356	35.3	30.3	5	0	0	2	7	45	160	103	28	11	0	0	0	0	0
18:00	284	36.9	31	6.2	1	1	0	4	45	99	84	39	5	4	1	1	0	0
19:00	256	38.7	33.1	5.4	0	0	1	0	16	72	99	54	10	3	0	0	1	0
20:00	169	40	33.5	6.8	0	1	0	1	12	52	50	34	10	7	1	1	0	0
21:00	109	42.8	34.9	6.5	0	0	0	0	7	23	41	16	14	8	0	0	0	0
22:00	62	44.3	35.4	8.9	0	0	1	1	5	13	16	11	8	3	3	0	1	0
23:00	48	44.9	38.2	7.3	0	0	0	0	0	7	14	13	8	3	1	2	0	0
Total																		
12H(7-19)	3585	35.6	27.5	9.8	224	225	90	113	393	1093	978	342	88	26	9	2	2	0
16H(6-22)	4322	36.5	28.6	9.6	224	226	91	115	436	1285	1249	488	139	50	12	3	4	0
18H(6-24)	4432	36.8	28.8	9.6	224	226	92	116	441	1305	1279	512	155	56	16	5	5	0
24H(0-24)	4535	37.3	29	9.7	224	226	92	116	445	1315	1301	541	177	64	19	10	5	0
AM																		
Peak	09:00	00:00	05:00	07:00	08:00	09:00	09:00	09:00	07:00	07:00	10:00	11:00	06:00	06:00	06:00	05:00	10:00	0
	463	48	39.9	11.8	120	99	63	55	32	96	94	47	17	6	2	4	1	0
PM																		
Peak	17:00	23:00	23:00	22:00	18:00	16:00	17:00	15:00	16:00	17:00	16:00	19:00	13:00	21:00	22:00	23:00	22:00	0
	356	44.9	38.2	8.9	1	2	2	22	68	160	115	54	16	8	3	2	1	0

Site No: 95595319

Site Reference: 59 B1502 M18

M18 B1502 Stanstead Road, Her Filtered by: No Filter

Speed Report (Speed Limit 30 Mph 02-Nov-17

Channel: Eastbound

Time Begin	Total Volume	85th %ile	Mean Ave.	Std. Dev.	Bin 1 <6MPH	Bin 2 6-<11	Bin 3 11-<16	Bin 4 16-<21	Bin 5 21-<26	Bin 6 26-<31	Bin 7 31-<36	Bin 8 36-<41	Bin 9 41-<46	Bin 10 46-<51	Bin 11 51-<56	Bin 12 56-<61	Bin 13 =>61
00:00	29	42.2	35.1	6.4	0	0	0	0	0	3	4	10	6	5	1	0	0
01:00	4		33.5	3.5	0	0	0	0	0	0	1	2	1	0	0	0	0
02:00	4		37.3	5.4	0	0	0	0	0	0	1	0	2	1	0	0	0
03:00	7		39.2	9.4	0	0	0	0	0	0	2	0	3	1	0	0	1
04:00	12	43.8	37.3	6.5	0	0	0	0	0	3	2	3	3	3	1	0	0
05:00	46	44.8	36.3	7.4	0	0	0	1	2	9	10	12	6	6	0	0	0
06:00	146	43.2	36.4	6.2	0	0	0	0	7	24	35	46	26	8	0	0	0
07:00	283	39.3	33.1	6.1	0	0	0	3	29	71	95	64	14	4	3	0	0
08:00	248	34.2	27.8	6.4	1	2	3	21	68	87	44	13	8	1	0	0	0
09:00	248	38.4	32	6	0	0	2	6	27	72	82	44	12	3	0	0	0
10:00	287	40.1	34.3	5.7	0	0	0	3	18	50	113	72	25	5	1	0	0
11:00	303	38.1	30.8	7.4	1	2	12	16	30	79	98	46	15	4	0	0	0
12:00	263	39	32.7	6.1	0	0	1	5	30	58	96	55	14	2	2	0	0
13:00	284	39.7	33.7	6.6	2	2	2	4	12	50	124	60	21	5	2	0	0
14:00	274	39.9	33.9	6.2	2	0	0	5	13	54	102	73	20	3	2	0	0
15:00	410	36	29.5	6.6	0	3	7	35	66	120	117	50	12	0	0	0	0
16:00	519	36.9	31.4	6	0	0	6	15	64	143	200	69	19	1	1	0	1
17:00	567	37.7	32	5.5	0	2	3	12	38	180	214	97	18	3	0	0	0
18:00	434	38.2	32.2	5.9	0	0	6	12	30	120	167	76	21	1	1	0	0
19:00	321	40.2	33.5	5.9	0	0	1	3	22	79	120	56	37	3	0	0	0
20:00	175	41.9	34.8	6.7	0	0	0	5	10	31	58	40	25	5	0	1	0
21:00	145	42.4	35.8	6.8	0	0	1	2	8	15	51	40	20	6	1	1	0
22:00	81	43.8	35.8	6.8	0	0	0	1	5	12	28	13	17	5	0	0	0
23:00	54	43.1	36.1	7.1	0	0	0	2	2	6	17	15	8	3	1	0	0
Total																	
12H(7-19)	4120	38.4	31.9	6.4	6	11	42	137	425	1084	1452	719	199	32	12	0	1
16H(6-22)	4907	39	32.3	6.5	6	11	44	147	472	1233	1716	901	307	54	13	2	1
18H(6-24)	5042	39.1	32.4	6.5	6	11	44	150	479	1251	1761	929	332	62	14	2	1
24H(0-24)	5144	39.2	32.5	6.6	6	11	44	151	484	1271	1785	956	348	70	14	3	1
AM	11:00	05:00	03:00	03:00	11:00	11:00	11:00	08:00	08:00	08:00	10:00	10:00	06:00	06:00	07:00	03:00	11:00
Peak	303	44.8	39.2	9.4	1	2	12	21	68	87	113	72	26	8	3	1	0
PM	17:00	22:00	23:00	23:00	14:00	15:00	15:00	15:00	15:00	17:00	17:00	17:00	19:00	21:00	14:00	21:00	16:00
Peak	567	43.8	36.1	7.1	2	3	7	35	66	180	214	97	37	6	2	1	1

Site No: 95595319

Site Reference: 59 B1502 M18

M18 B1502 Stanstead Road, Her Filtered by: No Filter

Speed Report (Speed Limit 30 Mph 02-Nov-17

Channel: Total Flow

Time Begin	Total Volume	85th %ile	Mean Ave.	Std. Dev.	Bin 1 <6MPH	Bin 2 6-<11	Bin 3 11-<16	Bin 4 16-<21	Bin 5 21-<26	Bin 6 26-<31	Bin 7 31-<36	Bin 8 36-<41	Bin 9 41-<46	Bin 10 46-<51	Bin 11 51-<56	Bin 12 56-<61	Bin 13 =>61	
00:00	51	44.9	37	7.8	0	0	0	0	0	5	4	17	9	10	4	1	1	0
01:00	17	40.8	36.7	6.6	0	0	0	0	0	0	3	6	5	1	1	1	0	0
02:00	5		37.5	4.9	0	0	0	0	0	0	1	0	3	1	0	0	0	0
03:00	8		39.1	8.8	0	0	0	0	0	0	2	0	4	1	0	0	1	0
04:00	22	41.3	36.5	5.4	0	0	0	0	0	4	6	8	3	1	0	0	0	0
05:00	102	45.8	38.3	8.1	0	0	0	1	4	16	17	27	22	10	1	4	0	0
06:00	349	41.8	35.3	6.2	0	0	0	1	15	69	116	88	43	14	2	0	1	0
07:00	670	37.5	28	10.7	49	55	11	13	61	167	185	93	26	7	3	0	0	0
08:00	441	31	18.7	11.5	121	66	11	21	69	87	44	13	8	1	0	0	0	0
09:00	711	35.5	23.9	11.3	53	99	65	61	54	148	137	71	19	3	1	0	0	0
10:00	543	39.3	33.3	5.8	0	0	1	6	35	144	207	102	37	9	1	0	1	0
11:00	529	38.2	31.1	7	1	4	14	21	56	155	157	93	23	5	0	0	0	0
12:00	517	38.7	32.8	6.2	0	1	1	7	45	144	193	89	22	8	5	1	1	0
13:00	526	39.4	33.4	6.1	2	2	2	4	29	120	221	97	37	9	3	0	0	0
14:00	536	38.8	32.8	6	2	0	0	9	48	131	207	105	24	5	5	0	0	0
15:00	717	35.2	29.1	6.2	0	4	9	57	131	242	196	62	15	1	0	0	0	0
16:00	874	35.8	30.7	5.7	1	2	7	16	132	280	315	96	21	2	1	0	1	0
17:00	923	36.7	31.3	5.4	0	2	5	19	83	340	317	125	29	3	0	0	0	0
18:00	718	37.8	31.7	6	1	1	6	16	75	219	251	115	26	5	2	1	0	0
19:00	577	39.5	33.4	5.7	0	0	2	3	38	151	219	110	47	6	0	0	1	0
20:00	344	40.9	34.1	6.8	0	1	0	6	22	83	108	74	35	12	1	2	0	0
21:00	254	42.7	35.4	6.7	0	0	1	2	15	38	92	56	34	14	1	1	0	0
22:00	143	44	35.6	7.8	0	0	1	2	10	25	44	24	25	8	3	0	1	0
23:00	102	44.2	37.1	7.3	0	0	0	2	2	13	31	28	16	6	2	2	0	0
Total																		
12H(7-19)	7705	37.3	29.8	8.4	230	236	132	250	818	2177	2430	1061	287	58	21	2	3	0
16H(6-22)	9229	38.1	30.6	8.3	230	237	135	262	908	2518	2965	1389	446	104	25	5	5	0
18H(6-24)	9474	38.3	30.7	8.3	230	237	136	266	920	2556	3040	1441	487	118	30	7	6	0
24H(0-24)	9679	38.5	30.9	8.4	230	237	136	267	929	2586	3086	1497	525	134	33	13	6	0
AM	09:00	05:00	03:00	08:00	08:00	09:00	09:00	09:00	08:00	07:00	10:00	10:00	06:00	06:00	07:00	05:00	10:00	0
Peak	711	45.8	39.1	11.5	121	99	65	61	69	167	207	102	43	14	3	4	1	0
PM	17:00	23:00	23:00	22:00	14:00	15:00	15:00	15:00	16:00	17:00	17:00	17:00	19:00	21:00	14:00	23:00	22:00	0
Peak	923	44.2	37.1	7.8	2	4	9	57	132	340	317	125	47	14	5	2	1	0

Site No: 95595319

Site Reference: 59 B1502 M18

M18 B1502 Stanstead Road, Her Filtered by: No Filter

Speed Report (Speed Limit 30 Mph 03-Nov-17

Channel: Westbound

Time Begin	Total Volume	85th %ile	Mean Ave.	Std. Dev.	Bin 1 <6MPH	Bin 2 6-<11	Bin 3 11-<16	Bin 4 16-<21	Bin 5 21-<26	Bin 6 26-<31	Bin 7 31-<36	Bin 8 36-<41	Bin 9 41-<46	Bin 10 46-<51	Bin 11 51-<56	Bin 12 56-<61	Bin 13 =>61	
00:00	28	49.6	41.7	8.2	0	0	0	0	0	0	4	4	3	8	6	2	1	0
01:00	9		34.1	5.5	0	0	0	0	0	1	1	4	2	1	0	0	0	0
02:00	3		33.5	8.2	0	0	0	0	0	1	0	1	0	1	0	0	0	0
03:00	7		39.9	6.4	0	0	0	0	0	0	1	1	1	3	1	0	0	0
04:00	6		46	11.5	0	0	0	0	0	0	1	0	2	0	0	1	2	0
05:00	70	44.1	37.4	6.5	0	0	0	0	1	10	20	20	13	4	1	1	1	0
06:00	188	40.5	35.3	6.2	0	0	0	0	6	34	74	50	14	6	1	2	1	1
07:00	391	36.8	31.6	5.2	0	0	1	1	39	154	129	51	12	2	2	0	0	0
08:00	350	33	26	7.2	3	7	20	48	80	120	47	20	2	3	0	0	0	0
09:00	296	37.7	31.3	6.7	2	2	0	5	40	103	86	38	16	2	0	1	1	1
10:00	275	30.8	27	4.7	0	0	1	23	76	139	34	0	0	1	0	0	0	1
11:00	150	30.6	27.8	9.5	5	1	0	2	56	69	7	1	0	0	2	0	0	7
12:00	270	38	32.1	5.9	0	0	2	2	20	106	83	41	12	2	0	0	0	2
13:00	256	39.6	33.6	6.1	0	0	0	2	19	63	98	49	19	1	4	1	0	0
14:00	273	36.8	31.8	5.2	0	0	2	1	24	95	105	30	16	0	0	0	0	0
15:00	348	35.1	28.6	6.5	1	1	9	19	86	116	77	32	5	1	0	0	0	1
16:00	380	34.4	29	5.2	0	0	4	9	88	165	82	26	5	1	0	0	0	0
17:00	369	35.1	30	5	0	1	0	8	59	157	108	28	8	0	0	0	0	0
18:00	376	35.9	30.6	6.3	1	1	3	9	59	129	120	34	15	3	1	1	0	0
19:00	236	38.2	32.1	6.2	0	0	0	5	26	78	77	32	12	3	3	0	0	0
20:00	166	39.4	33.5	6.4	0	1	0	1	13	37	68	30	11	3	1	0	0	1
21:00	105	40.4	35.4	6.1	0	1	0	0	1	19	39	33	6	4	2	0	0	0
22:00	74	40.2	34.9	7	0	0	0	0	4	20	19	23	2	4	1	0	0	1
23:00	60	46.5	38.6	8.5	0	0	0	0	1	10	12	21	6	5	1	1	1	3
Total																		
12H(7-19)	3734	35.7	29.9	6.4	12	13	42	129	646	1416	976	350	110	16	9	3	12	
16H(6-22)	4429	36.5	30.5	6.6	12	15	42	135	692	1584	1234	495	153	32	16	5	14	
18H(6-24)	4563	36.9	30.7	6.7	12	15	42	135	697	1614	1265	539	161	41	18	6	18	
24H(0-24)	4686	37.3	30.9	6.8	12	15	42	135	700	1631	1295	567	187	52	22	10	18	
AM	07:00	00:00	04:00	04:00	11:00	08:00	08:00	08:00	08:00	07:00	07:00	07:00	09:00	06:00	11:00	06:00	11:00	
Peak	391	49.6	46	11.5	5	7	20	48	80	154	129	51	16	6	2	2	7	
PM	16:00	23:00	23:00	23:00	18:00	21:00	15:00	15:00	16:00	16:00	18:00	13:00	13:00	23:00	13:00	23:00	23:00	
Peak	380	46.5	38.6	8.5	1	1	9	19	88	165	120	49	19	5	4	1	3	

Site No: 95595319

Site Reference: 59 B1502 M18

M18 B1502 Stanstead Road, Her Filtered by: No Filter

Speed Report (Speed Limit 30 Mph 03-Nov-17

Channel: Eastbound

Time Begin	Total Volume	85th %ile	Mean Ave.	Std. Dev.	Bin 1 <6MPH	Bin 2 6-<11	Bin 3 11-<16	Bin 4 16-<21	Bin 5 21-<26	Bin 6 26-<31	Bin 7 31-<36	Bin 8 36-<41	Bin 9 41-<46	Bin 10 46-<51	Bin 11 51-<56	Bin 12 56-<61	Bin 13 =>61	
00:00	31	44.9	38.3	6.4	0	0	0	0	0	1	2	8	11	5	3	1	0	0
01:00	1		18.5	0	0	0	0	0	1	0	0	0	0	0	0	0	0	0
02:00	4		26	8.3	0	0	0	2	0	1	0	1	0	0	0	0	0	0
03:00	12	42.8	37.7	7.3	0	0	0	0	1	1	2	5	2	0	1	0	0	0
04:00	13	42.4	37.3	7.1	0	0	0	0	1	1	3	5	2	0	1	0	0	0
05:00	51	43.4	34.5	8	0	0	0	1	7	11	11	10	6	4	1	0	0	0
06:00	134	42.7	35.6	6.5	0	0	0	0	9	23	40	34	22	4	2	0	0	0
07:00	275	39.5	32.8	7.2	1	2	1	12	26	50	98	61	15	8	1	0	0	0
08:00	279	37.1	31	5.8	0	0	1	7	42	93	86	36	13	1	0	0	0	0
09:00	274	39.5	33.4	6.2	0	0	1	7	16	65	103	57	16	7	2	0	0	0
10:00	280	32.9	28.1	5.2	1	1	1	14	63	141	43	13	1	2	0	0	0	0
11:00	332	32.7	28	5.5	1	2	4	15	74	170	46	15	4	0	0	0	0	1
12:00	353	38.8	32.8	5.9	0	0	0	6	31	92	132	69	19	1	1	1	1	1
13:00	338	40.5	34.6	5.8	0	1	1	1	11	72	126	84	31	11	0	0	0	0
14:00	412	38.9	32.5	6.6	0	3	8	10	26	100	156	81	21	7	0	0	0	0
15:00	494	35.9	29.6	6.5	1	5	7	29	82	160	139	61	8	2	0	0	0	0
16:00	708	34.9	28.1	6.7	1	3	25	68	161	207	177	50	10	6	0	0	0	0
17:00	722	35.5	29.6	6.2	0	1	8	44	143	234	204	62	20	5	1	0	0	0
18:00	361	40	33.8	6.2	0	1	1	3	19	93	130	75	25	12	2	0	0	0
19:00	279	39.8	34.2	6	0	0	1	1	16	54	121	58	15	9	4	0	0	0
20:00	199	40.6	34	7.4	1	0	0	5	14	43	70	39	17	5	3	0	2	2
21:00	125	42.5	35.4	6.4	0	0	0	1	8	19	44	27	22	2	2	0	0	0
22:00	99	43.2	36.4	5.9	0	0	0	0	3	14	34	23	22	2	1	0	0	0
23:00	81	43.1	37.1	5.9	0	0	0	0	2	6	30	24	15	2	1	1	0	0
Total																		
12H(7-19)	4828	37.5	30.8	6.6	5	19	58	216	694	1477	1440	664	183	62	7	1	2	2
16H(6-22)	5565	38.1	31.3	6.8	6	19	59	223	741	1616	1715	822	259	82	18	1	4	4
18H(6-24)	5745	38.4	31.5	6.8	6	19	59	223	746	1636	1779	869	296	86	20	2	4	4
24H(0-24)	5857	38.5	31.6	6.8	6	19	59	227	756	1652	1803	901	311	93	24	2	4	4
AM																		
Peak	11:00	00:00	00:00	02:00	11:00	11:00	11:00	11:00	11:00	11:00	09:00	07:00	06:00	07:00	09:00	11:00	11:00	11:00
	332	44.9	38.3	8.3	1	2	4	15	74	170	103	61	22	8	2	0	1	1
PM																		
Peak	17:00	22:00	23:00	20:00	20:00	15:00	16:00	16:00	16:00	17:00	17:00	13:00	13:00	18:00	19:00	23:00	20:00	20:00
	722	43.2	37.1	7.4	1	5	25	68	161	234	204	84	31	12	4	1	2	2

Site No: 95595319

Site Reference: 59 B1502 M18

M18 B1502 Stanstead Road, Her Filtered by: No Filter

Speed Report (Speed Limit 30 Mph 03-Nov-17

Channel: Total Flow

Time Begin	Total Volume	85th %ile	Mean Ave.	Std. Dev.	Bin 1 <6MPH	Bin 2 6-<11	Bin 3 11-<16	Bin 4 16-<21	Bin 5 21-<26	Bin 6 26-<31	Bin 7 31-<36	Bin 8 36-<41	Bin 9 41-<46	Bin 10 46-<51	Bin 11 51-<56	Bin 12 56-<61	Bin 13 =>61	
00:00	59	48	39.9	7.5	0	0	0	0	0	1	6	12	14	13	9	3	1	0
01:00	10	38.5	32.5	7	0	0	0	1	1	1	4	2	1	0	0	0	0	0
02:00	7		29.2	9	0	0	0	2	1	1	1	1	1	0	0	0	0	0
03:00	19	44.7	38.5	7.1	0	0	0	0	1	2	3	6	5	1	1	0	0	0
04:00	19	52.6	40.1	9.6	0	0	0	0	1	2	3	7	2	0	2	2	2	0
05:00	121	44	36.2	7.4	0	0	0	1	8	21	31	30	19	8	2	1	0	0
06:00	322	41.4	35.5	6.3	0	0	0	0	15	57	114	84	36	10	3	2	1	0
07:00	666	38.3	32.1	6.1	1	2	2	13	65	204	227	112	27	10	3	0	0	0
08:00	629	35.3	28.3	7.1	3	7	21	55	122	213	133	56	15	4	0	0	0	0
09:00	570	38.8	32.3	6.6	2	2	1	12	56	168	189	95	32	9	2	1	1	1
10:00	555	31.7	27.6	5	1	1	2	37	139	280	77	13	1	3	0	0	0	1
11:00	482	32	27.9	7	6	3	4	17	130	239	53	16	4	0	2	0	0	8
12:00	623	38.5	32.5	5.9	0	0	2	8	51	198	215	110	31	3	1	1	3	3
13:00	594	40.2	34.1	6	0	1	1	3	30	135	224	133	50	12	4	1	0	0
14:00	685	38.3	32.2	6.1	0	3	10	11	50	195	261	111	37	7	0	0	0	0
15:00	842	35.6	29.2	6.5	2	6	16	48	168	276	216	93	13	3	0	0	0	1
16:00	1088	34.7	28.4	6.2	1	3	29	77	249	372	259	76	15	7	0	0	0	0
17:00	1091	35.4	29.7	5.8	0	2	8	52	202	391	312	90	28	5	1	0	0	0
18:00	737	38.6	32.2	6.4	1	2	4	12	78	222	250	109	40	15	3	1	0	0
19:00	515	39.2	33.2	6.2	0	0	1	6	42	132	198	90	27	12	7	0	0	0
20:00	365	40.1	33.8	7	1	1	0	6	27	80	138	69	28	8	4	0	3	3
21:00	230	41.5	35.4	6.3	0	1	0	1	9	38	83	60	28	6	4	0	0	0
22:00	173	42.4	35.7	6.4	0	0	0	0	7	34	53	46	24	6	2	0	1	1
23:00	141	44.2	37.8	7.2	0	0	0	0	3	16	42	45	21	7	2	2	3	3
Total																		
12H(7-19)	8562	36.7	30.4	6.6	17	32	100	345	1340	2893	2416	1014	293	78	16	4	14	14
16H(6-22)	9994	37.5	31	6.7	18	34	101	358	1433	3200	2949	1317	412	114	34	6	18	18
18H(6-24)	10308	37.8	31.1	6.8	18	34	101	358	1443	3250	3044	1408	457	127	38	8	22	22
24H(0-24)	10543	38.1	31.3	6.8	18	34	101	362	1456	3283	3098	1468	498	145	46	12	22	22
AM	07:00	04:00	04:00	04:00	11:00	08:00	08:00	08:00	10:00	10:00	07:00	07:00	06:00	07:00	07:00	06:00	11:00	
Peak	666	52.6	40.1	9.6	6	7	21	55	139	280	227	112	36	10	3	2	8	
PM	17:00	23:00	23:00	23:00	15:00	15:00	16:00	16:00	16:00	17:00	17:00	13:00	13:00	18:00	19:00	23:00	23:00	
Peak	1091	44.2	37.8	7.2	2	6	29	77	249	391	312	133	50	15	7	2	3	

Site No: 95595319

Site Reference: 59 B1502 M18

M18 B1502 Stanstead Road, Her Filtered by: No Filter

Speed Report (Speed Limit 30 Mph 04-Nov-17

Channel: Westbound

Time Begin	Total Volume	85th %ile	Mean Ave.	Std. Dev.	Bin 1 <6MPH	Bin 2 6-<11	Bin 3 11-<16	Bin 4 16-<21	Bin 5 21-<26	Bin 6 26-<31	Bin 7 31-<36	Bin 8 36-<41	Bin 9 41-<46	Bin 10 46-<51	Bin 11 51-<56	Bin 12 56-<61	Bin 13 =>61
00:00	55	45.2	37.8	8.4	0	0	0	2	1	8	12	14	11	3	2	2	0
01:00	34	44.4	36.7	7.8	0	0	0	1	0	9	6	7	8	1	2	0	0
02:00	16	53.8	41.2	11	0	0	0	0	0	5	1	2	3	1	2	1	1
03:00	10	51	37	10.5	0	0	0	0	1	2	3	2	0	0	1	1	0
04:00	7		42.1	3.5	0	0	0	0	0	0	1	0	6	0	0	0	0
05:00	21	46.9	38.5	9.3	0	0	0	0	1	4	5	3	2	0	2	0	0
06:00	44	40.9	35.3	7.1	0	0	0	0	3	8	16	10	4	0	3	0	0
07:00	116	40.3	35.1	6.6	0	0	0	1	2	23	53	22	5	5	4	1	0
08:00	256	40.3	33.6	5.8	0	0	0	1	12	82	84	44	29	3	1	0	0
09:00	325	39	33.5	4.9	0	0	0	0	13	85	142	60	21	4	0	0	0
10:00	322	38.2	32	6.4	0	0	5	14	22	89	119	55	13	3	1	1	0
11:00	353	37	31.6	5.4	0	0	2	8	28	122	130	50	10	3	0	0	0
12:00	347	35.5	31	5	0	1	0	6	35	133	132	32	5	2	1	0	0
13:00	296	39	33	5.8	0	0	0	2	22	90	105	53	16	6	2	0	0
14:00	296	38.9	32.7	6.1	0	1	1	6	23	79	109	55	16	4	2	0	0
15:00	319	38.5	32.2	5.9	0	0	0	11	32	82	122	48	21	3	0	0	0
16:00	295	37	31.1	6.2	1	2	5	4	30	101	99	40	11	1	1	0	0
17:00	266	37.9	32	5.6	0	0	0	2	24	101	83	41	11	3	0	1	0
18:00	226	38.8	33	6.6	0	0	1	3	21	57	86	42	9	1	3	2	1
19:00	212	39.4	32	7.4	2	2	3	6	18	60	61	41	16	2	1	0	0
20:00	159	40.5	33.6	8	0	2	3	3	9	40	44	37	14	4	1	0	2
21:00	99	41.5	35.4	8.5	1	0	0	0	9	17	29	27	6	3	5	0	2
22:00	88	42.3	35.6	7.9	0	0	0	0	4	21	31	16	9	1	2	3	1
23:00	72	43	36.7	6.4	0	0	0	0	1	12	23	19	14	0	2	1	0
Total																	
12H(7-19)	3417	38.4	32.4	5.9	1	4	14	58	264	1044	1264	542	167	38	15	5	1
16H(6-22)	3931	38.7	32.5	6.2	4	8	20	67	303	1169	1414	657	207	47	25	5	5
18H(6-24)	4091	38.9	32.7	6.3	4	8	20	67	308	1202	1468	692	230	48	29	9	6
24H(0-24)	4234	39.2	32.9	6.5	4	8	20	70	311	1230	1495	722	261	55	36	15	7
AM																	
Peak	11:00	02:00	04:00	02:00	11:00	11:00	10:00	10:00	11:00	11:00	09:00	09:00	08:00	07:00	07:00	05:00	02:00
	353	53.8	42.1	11	0	0	5	14	28	122	142	60	29	5	4	2	1
PM																	
Peak	12:00	23:00	23:00	21:00	19:00	20:00	16:00	15:00	12:00	12:00	12:00	14:00	15:00	13:00	21:00	22:00	21:00
	347	43	36.7	8.5	2	2	5	11	35	133	132	55	21	6	5	3	2

Site No: 95595319

Site Reference: 59 B1502 M18

M18 B1502 Stanstead Road, Her Filtered by: No Filter

Speed Report (Speed Limit 30 Mph 04-Nov-17

Channel: Eastbound

Time Begin	Total Volume	85th %ile	Mean Ave.	Std. Dev.	Bin 1 <6MPH	Bin 2 6-<11	Bin 3 11-<16	Bin 4 16-<21	Bin 5 21-<26	Bin 6 26-<31	Bin 7 31-<36	Bin 8 36-<41	Bin 9 41-<46	Bin 10 46-<51	Bin 11 51-<56	Bin 12 56-<61	Bin 13 =>61
00:00	58	41.5	34.6	7.2	0	0	1	3	0	13	14	17	8	2	0	0	0
01:00	35	46.2	36.8	8.9	0	1	0	0	2	5	10	3	8	6	0	0	0
02:00	20	48.5	37.8	9.7	0	0	0	0	3	2	5	2	4	1	3	0	0
03:00	10	51	38	10.6	0	0	0	0	0	4	2	0	2	0	1	1	0
04:00	7		32.8	6.8	0	0	0	0	1	3	0	2	1	0	0	0	0
05:00	26	42	34.7	7	0	0	0	0	2	8	5	6	3	2	0	0	0
06:00	52	43.8	36.2	6.7	0	0	0	0	5	5	17	9	14	2	0	0	0
07:00	81	44.2	37.7	6.5	0	0	0	1	2	4	28	23	16	4	3	0	0
08:00	220	41.8	35.5	6	0	0	0	1	6	40	79	56	30	6	1	0	1
09:00	306	40.7	34.1	6.2	0	1	0	6	14	69	109	65	36	6	0	0	0
10:00	365	40.9	34.5	6.1	0	0	0	2	21	77	130	82	45	5	1	2	0
11:00	442	39.2	32.7	6.2	0	0	2	10	39	118	151	87	28	4	3	0	0
12:00	512	38.6	32.9	5.8	0	0	5	7	35	122	221	85	30	3	4	0	0
13:00	396	39.4	33.9	5.3	0	0	0	2	24	73	176	89	26	4	2	0	0
14:00	381	39.7	34	5.9	0	1	1	5	18	74	160	87	23	10	2	0	0
15:00	361	39.8	33.3	6.3	0	0	2	12	19	91	125	76	29	5	2	0	0
16:00	381	39.8	33.4	6.2	0	0	1	3	35	89	140	72	32	5	4	0	0
17:00	324	40.3	34.3	6.1	0	1	0	7	15	58	124	82	31	3	3	0	0
18:00	251	40	33.5	6	0	1	0	2	16	66	94	42	25	5	0	0	0
19:00	210	41	34.5	6.9	0	1	0	3	12	51	60	51	19	12	1	0	0
20:00	142	41.9	35.5	6.3	0	0	0	0	4	32	46	35	17	5	3	0	0
21:00	111	41	34.8	6.7	0	0	0	3	10	19	22	40	15	2	0	0	0
22:00	92	42.7	36.4	7.3	0	0	1	1	2	13	29	28	11	3	3	0	1
23:00	83	44.2	35.4	7.9	1	0	0	0	5	19	21	19	8	9	1	0	0
Total																	
12H(7-19)	4020	40	33.8	6.1	0	4	11	58	244	881	1537	846	351	60	25	2	1
16H(6-22)	4535	40.2	33.9	6.1	0	5	11	64	275	988	1682	981	416	81	29	2	1
18H(6-24)	4710	40.3	34	6.2	1	5	12	65	282	1020	1732	1028	435	93	33	2	2
24H(0-24)	4866	40.4	34.1	6.3	1	6	13	68	290	1055	1768	1058	461	104	37	3	2
AM	11:00	03:00	03:00	03:00	11:00	09:00	11:00	11:00	11:00	11:00	11:00	11:00	10:00	09:00	11:00	10:00	08:00
Peak	442	51	38	10.6	0	1	2	10	39	118	151	87	45	6	3	2	1
PM	12:00	23:00	22:00	23:00	23:00	19:00	12:00	15:00	16:00	12:00	12:00	13:00	16:00	19:00	16:00	23:00	22:00
Peak	512	44.2	36.4	7.9	1	1	5	12	35	122	221	89	32	12	4	0	1

Site No: 95595319

Site Reference: 59 B1502 M18

M18 B1502 Stanstead Road, Her Filtered by: No Filter

Speed Report (Speed Limit 30 Mph 04-Nov-17

Channel: Total Flow

Time Begin	Total Volume	85th %ile	Mean Ave.	Std. Dev.	Bin 1 <6MPH	Bin 2 6-<11	Bin 3 11-<16	Bin 4 16-<21	Bin 5 21-<26	Bin 6 26-<31	Bin 7 31-<36	Bin 8 36-<41	Bin 9 41-<46	Bin 10 46-<51	Bin 11 51-<56	Bin 12 56-<61	Bin 13 =>61
00:00	113	43.8	36.2	8	0	0	1	5	1	21	26	31	19	5	2	2	0
01:00	69	45.4	36.8	8.4	0	1	0	1	2	14	16	10	16	7	2	0	0
02:00	36	52.1	39.3	10.4	0	0	0	0	3	7	6	4	7	2	5	1	1
03:00	20	52.3	37.5	10.6	0	0	0	0	1	6	5	2	2	0	2	2	0
04:00	14	44.1	37.4	7.1	0	0	0	0	1	3	1	2	7	0	0	0	0
05:00	47	44.7	36.4	8.3	0	0	0	0	3	12	9	11	6	4	0	2	0
06:00	96	43.3	35.8	6.9	0	0	0	0	8	13	33	19	18	2	3	0	0
07:00	197	42.9	36.2	6.7	0	0	0	2	4	27	81	45	21	9	7	1	0
08:00	476	41	34.5	5.9	0	0	0	2	18	122	163	100	59	9	2	0	1
09:00	631	39.9	33.8	5.6	0	1	0	6	27	154	251	125	57	10	0	0	0
10:00	687	39.8	33.4	6.4	0	0	5	16	43	166	249	137	58	8	2	3	0
11:00	795	38.4	32.3	5.8	0	0	4	18	67	240	281	137	38	7	3	0	0
12:00	859	37.4	32.1	5.6	0	1	5	13	70	255	353	117	35	5	5	0	0
13:00	692	39.3	33.5	5.5	0	0	0	4	46	163	281	142	42	10	4	0	0
14:00	677	39.4	33.4	6	0	2	2	11	41	153	269	142	39	14	4	0	0
15:00	680	39.3	32.8	6.2	0	0	2	23	51	173	247	124	50	8	2	0	0
16:00	676	38.9	32.4	6.3	1	2	6	7	65	190	239	112	43	6	5	0	0
17:00	590	39.5	33.3	6	0	1	0	9	39	159	207	123	42	6	3	1	0
18:00	477	39.4	33.3	6.3	0	1	1	5	37	123	180	84	34	6	3	2	1
19:00	422	40.3	33.2	7.2	2	3	3	9	30	111	121	92	35	14	2	0	0
20:00	301	41.1	34.5	7.3	0	2	3	3	13	72	90	72	31	9	4	0	2
21:00	210	41.2	35.1	7.6	1	0	0	3	19	36	51	67	21	5	5	0	2
22:00	180	42.6	36	7.6	0	0	1	1	6	34	60	44	20	4	5	3	2
23:00	155	43.6	36	7.3	1	0	0	0	6	31	44	38	22	9	3	1	0
Total																	
12H(7-19)	7437	39.4	33.2	6	1	8	25	116	508	1925	2801	1388	518	98	40	7	2
16H(6-22)	8466	39.6	33.3	6.2	4	13	31	131	578	2157	3096	1638	623	128	54	7	6
18H(6-24)	8801	39.7	33.4	6.3	5	13	32	132	590	2222	3200	1720	665	141	62	11	8
24H(0-24)	9100	39.9	33.5	6.4	5	14	33	138	601	2285	3263	1780	722	159	73	18	9
AM																	
Peak	11:00	03:00	02:00	03:00	11:00	09:00	10:00	11:00	11:00	11:00	11:00	11:00	08:00	09:00	07:00	10:00	08:00
	795	52.3	39.3	10.6	0	1	5	18	67	240	281	137	59	10	7	3	1
PM																	
Peak	12:00	23:00	23:00	21:00	19:00	19:00	16:00	15:00	12:00	12:00	12:00	14:00	15:00	19:00	22:00	22:00	22:00
	859	43.6	36	7.6	2	3	6	23	70	255	353	142	50	14	5	3	2

Site No: 95595319

Site Reference: 59 B1502 M18

M18 B1502 Stanstead Road, Her Filtered by: No Filter

Speed Report (Speed Limit 30 Mph 05-Nov-17

Channel: Westbound

Time Begin	Total Volume	85th %ile	Mean Ave.	Std. Dev.	Bin 1 <6MPH	Bin 2 6-<11	Bin 3 11-<16	Bin 4 16-<21	Bin 5 21-<26	Bin 6 26-<31	Bin 7 31-<36	Bin 8 36-<41	Bin 9 41-<46	Bin 10 46-<51	Bin 11 51-<56	Bin 12 56-<61	Bin 13 =>61
00:00	63	43.8	37.2	6.7	0	0	0	1	2	7	16	21	11	3	2	0	0
01:00	36	48.9	38.8	9.5	0	0	0	0	1	8	8	6	3	7	1	0	2
02:00	21	46.4	38.3	7	0	0	0	0	1	2	5	6	3	4	0	0	0
03:00	13	47.4	38.1	9.3	0	0	0	1	0	1	5	0	3	2	1	0	0
04:00	7		33.5	2.7	0	0	0	0	0	1	5	1	0	0	0	0	0
05:00	12	38.8	34.3	4.5	0	0	0	0	0	3	5	3	1	0	0	0	0
06:00	26	47	37.3	9.5	0	0	0	1	3	3	5	3	6	3	2	0	0
07:00	52	40.4	36.3	5.8	0	0	0	0	1	6	20	19	2	2	2	0	0
08:00	100	40.6	35.4	6.7	0	1	0	0	3	21	28	34	6	6	0	1	0
09:00	247	38.5	32.8	5.8	0	0	4	3	17	55	107	46	11	4	0	0	0
10:00	306	37.9	32.5	5.6	0	3	0	1	14	107	117	46	12	5	1	0	0
11:00	297	38.7	32.4	6.3	0	0	0	10	32	78	103	53	14	4	3	0	0
12:00	312	39.1	33.2	5.5	0	0	1	2	19	86	119	61	19	4	1	0	0
13:00	310	38.5	32.9	5.2	0	0	1	1	22	82	128	58	16	1	1	0	0
14:00	282	38.7	33	5.3	0	0	0	1	19	83	108	53	15	2	1	0	0
15:00	231	38.3	32.5	5.7	0	0	1	1	27	56	92	41	8	5	0	0	0
16:00	212	39.3	33.4	5.9	0	0	0	3	14	56	76	46	10	6	1	0	0
17:00	178	38.8	33.1	5.9	0	0	0	2	8	57	70	25	11	3	1	0	1
18:00	165	40.9	33.7	7.4	1	0	1	1	12	49	48	28	16	6	2	0	1
19:00	158	41.2	34.3	7.3	0	0	1	3	10	40	43	36	18	5	0	0	2
20:00	123	40.5	34.6	6.6	0	0	0	2	5	29	42	29	9	5	1	1	0
21:00	66	41.6	34.5	7.4	0	0	0	0	4	20	22	9	5	4	1	0	1
22:00	34	41.4	33.9	6.3	0	0	0	0	4	6	14	4	5	1	0	0	0
23:00	22	41.5	34.8	8.8	0	0	0	0	3	5	6	4	2	1	0	0	1

Total																	
12H(7-19)	2692	39	33	5.9	1	4	8	25	188	736	1016	510	140	48	13	1	2
16H(6-22)	3065	39.4	33.2	6.1	1	4	9	31	210	828	1128	587	178	65	17	2	5
18H(6-24)	3121	39.4	33.3	6.1	1	4	9	31	217	839	1148	595	185	67	17	2	6
24H(0-24)	3273	39.6	33.5	6.3	1	4	9	33	221	861	1192	632	206	83	21	2	8

AM Peak	10:00	01:00	01:00	06:00	11:00	10:00	09:00	11:00	11:00	10:00	10:00	11:00	11:00	01:00	11:00	08:00	01:00
Peak	306	48.9	38.8	9.5	0	3	4	10	32	107	117	53	14	7	3	1	2
PM Peak	12:00	21:00	23:00	23:00	18:00	23:00	19:00	19:00	15:00	12:00	13:00	12:00	12:00	18:00	18:00	20:00	19:00
Peak	312	41.6	34.8	8.8	1	0	1	3	27	86	128	61	19	6	2	1	2

Site No: 95595319

Site Reference: 59 B1502 M18

M18 B1502 Stanstead Road, Her Filtered by: No Filter

Speed Report (Speed Limit 30 Mph 05-Nov-17

Channel: Eastbound

Time Begin	Total Volume	85th %ile	Mean Ave.	Std. Dev.	Bin 1 <6MPH	Bin 2 6-<11	Bin 3 11-<16	Bin 4 16-<21	Bin 5 21-<26	Bin 6 26-<31	Bin 7 31-<36	Bin 8 36-<41	Bin 9 41-<46	Bin 10 46-<51	Bin 11 51-<56	Bin 12 56-<61	Bin 13 =>61
00:00	65	43	35.5	8.4	0	0	2	2	4	9	12	23	7	4	2	0	0
01:00	32	41.7	36	6.3	0	0	0	0	3	4	6	13	5	1	0	0	0
02:00	19	44.7	39.3	7.5	0	0	0	0	1	2	1	8	5	1	0	1	0
03:00	15	40.1	33.5	6.8	0	0	0	1	1	3	4	4	2	0	0	0	0
04:00	11	40.6	34.4	6	0	0	0	0	1	2	4	2	2	0	0	0	0
05:00	7	29.9	29.9	7.9	0	0	1	0	1	0	4	1	0	0	0	0	0
06:00	24	45.8	35.4	8.9	0	0	0	1	3	4	4	7	1	3	1	0	0
07:00	52	45.8	37.7	7.6	0	0	0	1	2	5	15	12	9	7	0	1	0
08:00	101	43.1	35.9	6.5	0	0	0	0	9	10	34	24	20	3	1	0	0
09:00	221	42.2	33.7	7.8	0	1	5	7	20	39	65	43	31	10	0	0	0
10:00	306	40.4	34.3	6.4	0	0	1	4	19	63	109	72	29	4	4	1	0
11:00	352	40.1	34.3	5.7	0	0	0	6	16	64	142	87	27	9	1	0	0
12:00	353	40	34.1	5.7	0	0	0	2	26	64	149	74	28	9	1	0	0
13:00	335	40.6	34.8	6.4	1	1	0	1	17	60	125	86	28	12	3	1	0
14:00	302	40.1	34.4	5.7	0	0	1	3	18	52	112	86	23	7	0	0	0
15:00	322	39.5	33.5	5.7	0	0	2	2	22	72	123	75	20	6	0	0	0
16:00	248	42.7	35.5	7	0	0	0	5	11	45	79	57	39	5	5	2	0
17:00	210	39.9	34	5.8	0	0	0	0	9	58	75	46	16	4	1	1	0
18:00	181	42.4	35.3	6.7	0	0	0	1	8	38	64	35	26	2	7	0	0
19:00	126	40.8	34.7	6.9	0	0	1	2	9	18	49	29	11	4	3	0	0
20:00	84	41.5	34.8	7.6	0	0	0	2	9	14	22	23	9	3	1	0	1
21:00	71	44.2	36.6	7	0	0	0	1	2	14	16	18	14	5	1	0	0
22:00	42	43.7	35.3	8.2	0	0	0	1	7	4	9	11	6	3	1	0	0
23:00	12	42.8	38.9	4.3	0	0	0	0	0	0	3	6	2	1	0	0	0
Total																	
12H(7-19)	2983	40.7	34.5	6.3	1	2	9	32	177	570	1092	697	296	78	23	6	0
16H(6-22)	3288	40.8	34.5	6.4	1	2	10	38	200	620	1183	774	331	93	29	6	1
18H(6-24)	3342	40.8	34.6	6.5	1	2	10	39	207	624	1195	791	339	97	30	6	1
24H(0-24)	3491	40.9	34.6	6.5	1	2	13	42	218	644	1226	842	360	103	32	7	1
AM																	
Peak	11:00	06:00	02:00	06:00	11:00	09:00	09:00	09:00	09:00	11:00	11:00	11:00	09:00	09:00	10:00	10:00	11:00
	352	45.8	39.3	8.9	0	1	5	7	20	64	142	87	31	10	4	1	0
PM																	
Peak	12:00	21:00	23:00	22:00	13:00	13:00	15:00	16:00	12:00	15:00	12:00	14:00	16:00	13:00	18:00	16:00	20:00
	353	44.2	38.9	8.2	1	1	2	5	26	72	149	86	39	12	7	2	1

Site No: 95595319

Site Reference: 59 B1502 M18

M18 B1502 Stanstead Road, Her Filtered by: No Filter

Speed Report (Speed Limit 30 Mph 05-Nov-17

Channel: Total Flow

Time Begin	Total Volume	85th %ile	Mean Ave.	Std. Dev.	Bin 1 <6MPH	Bin 2 6-<11	Bin 3 11-<16	Bin 4 16-<21	Bin 5 21-<26	Bin 6 26-<31	Bin 7 31-<36	Bin 8 36-<41	Bin 9 41-<46	Bin 10 46-<51	Bin 11 51-<56	Bin 12 56-<61	Bin 13 =>61
00:00	128	43.6	36.3	7.7	0	0	2	3	6	16	28	44	18	7	4	0	0
01:00	68	46.2	37.5	8.3	0	0	0	0	4	12	14	19	8	8	1	0	2
02:00	40	45.7	38.8	7.2	0	0	0	0	2	4	6	14	8	5	0	1	0
03:00	28	44.3	35.6	8.4	0	0	0	2	1	4	9	4	5	2	1	0	0
04:00	18	39	34.1	5	0	0	0	0	1	3	9	3	2	0	0	0	0
05:00	19	38.1	32.7	6.3	0	0	1	0	1	3	9	4	1	0	0	0	0
06:00	50	46.8	36.4	9.3	0	0	0	2	6	7	9	10	7	6	3	0	0
07:00	104	44.1	37	6.8	0	0	0	1	3	11	35	31	11	9	2	1	0
08:00	201	42.2	35.6	6.6	0	1	0	0	12	31	62	58	26	9	1	1	0
09:00	468	40.2	33.2	6.9	0	1	9	10	37	94	172	89	42	14	0	0	0
10:00	612	39.5	33.4	6.1	0	3	1	5	33	170	226	118	41	9	5	1	0
11:00	649	39.6	33.4	6.1	0	0	0	16	48	142	245	140	41	13	4	0	0
12:00	665	39.6	33.7	5.7	0	0	1	4	45	150	268	135	47	13	2	0	0
13:00	645	39.8	33.9	5.9	1	1	1	2	39	142	253	144	44	13	4	1	0
14:00	584	39.6	33.7	5.6	0	0	1	4	37	135	220	139	38	9	1	0	0
15:00	553	39.1	33.1	5.7	0	0	3	3	49	128	215	116	28	11	0	0	0
16:00	460	40.9	34.5	6.6	0	0	0	8	25	101	155	103	49	11	6	2	0
17:00	388	39.5	33.6	5.8	0	0	0	2	17	115	145	71	27	7	2	1	1
18:00	346	41.9	34.5	7.1	1	0	1	2	20	87	112	63	42	8	9	0	1
19:00	284	41	34.5	7.1	0	0	2	5	19	58	92	65	29	9	3	0	2
20:00	207	40.9	34.6	7	0	0	0	4	14	43	64	52	18	8	2	1	1
21:00	137	43.6	35.6	7.3	0	0	0	1	6	34	38	27	19	9	2	0	1
22:00	76	42.9	34.7	7.5	0	0	0	1	11	10	23	15	11	4	1	0	0
23:00	34	42.8	36.2	7.7	0	0	0	0	3	5	9	10	4	2	0	0	1
Total																	
12H(7-19)	5675	40	33.8	6.2	2	6	17	57	365	1306	2108	1207	436	126	36	7	2
16H(6-22)	6353	40.2	33.9	6.3	2	6	19	69	410	1448	2311	1361	509	158	46	8	6
18H(6-24)	6463	40.2	33.9	6.3	2	6	19	70	424	1463	2343	1386	524	164	47	8	7
24H(0-24)	6764	40.3	34	6.4	2	6	22	75	439	1505	2418	1474	566	186	53	9	9
AM																	
Peak	11:00	06:00	02:00	06:00	11:00	10:00	09:00	11:00	11:00	10:00	11:00	11:00	09:00	09:00	10:00	10:00	01:00
	649	46.8	38.8	9.3	0	3	9	16	48	170	245	140	42	14	5	1	2
PM																	
Peak	12:00	21:00	23:00	23:00	18:00	13:00	15:00	16:00	15:00	12:00	12:00	13:00	16:00	13:00	18:00	16:00	19:00
	665	43.6	36.2	7.7	1	1	3	8	49	150	268	144	49	13	9	2	2

Site No: 95595319

Site Reference: 59 B1502 M18

M18 B1502 Stanstead Road, Her Filtered by: No Filter

Speed Report (Speed Limit 30 Mph 06-Nov-17

Channel: Westbound

Time Begin	Total Volume	85th %ile	Mean Ave.	Std. Dev.	Bin 1 <6MPH	Bin 2 6-<11	Bin 3 11-<16	Bin 4 16-<21	Bin 5 21-<26	Bin 6 26-<31	Bin 7 31-<36	Bin 8 36-<41	Bin 9 41-<46	Bin 10 46-<51	Bin 11 51-<56	Bin 12 56-<61	Bin 13 =>61
00:00	4		34.8	4.1	0	0	0	0	0	0	1	1	2	0	0	0	0
01:00	8		34.1	6.3	0	0	0	0	0	1	2	1	3	1	0	0	0
02:00	4		39.8	4.1	0	0	0	0	0	0	0	1	1	2	0	0	0
03:00	1		43.5	0	0	0	0	0	0	0	0	0	0	1	0	0	0
04:00	11	55.3	45.1	9	0	0	0	0	0	1	1	0	3	2	3	0	1
05:00	68	44.3	37.2	6.7	0	0	0	0	1	10	23	16	11	4	3	0	0
06:00	194	39.2	33.8	5.7	0	0	1	0	7	51	80	40	9	3	2	1	0
07:00	369	34.7	22.7	12.1	90	24	5	15	39	81	79	29	6	1	0	0	0
08:00	267	9.2	7.1	2.7	186	63	13	3	2	0	0	0	0	0	0	0	0
09:00	383	33.2	19.6	12	70	86	37	8	14	82	63	16	6	0	0	1	0
10:00	231	36.3	31	5.5	0	0	0	5	34	82	73	27	8	2	0	0	0
11:00	236	35.6	30.5	5.5	0	0	2	5	36	85	78	22	7	1	0	0	0
12:00	248	37.2	32	5.2	0	0	1	2	17	89	92	38	6	2	1	0	0
13:00	249	38.5	32.8	5.5	0	0	1	2	14	79	93	44	13	1	2	0	0
14:00	299	35.8	31.1	5	0	0	0	5	37	103	113	35	4	2	0	0	0
15:00	289	36	30.7	5.4	0	0	1	2	51	106	85	35	7	1	1	0	0
16:00	327	35	30.2	5.2	0	0	0	6	52	139	101	15	10	4	0	0	0
17:00	390	34.5	29.4	4.9	1	0	1	10	67	184	96	28	2	1	0	0	0
18:00	303	35.2	30	5.1	0	0	2	5	51	124	90	23	8	0	0	0	0
19:00	215	37	31.8	6.3	0	0	0	2	25	84	67	21	8	4	3	1	0
20:00	130	40.5	34.4	7	0	0	0	0	5	38	50	19	11	3	1	0	3
21:00	96	39.1	33.6	6.8	0	0	0	1	7	24	41	13	5	3	0	1	1
22:00	45	45.1	37.4	8	0	0	0	0	4	7	6	15	7	3	3	0	0
23:00	24	43.3	36.4	7.9	0	0	0	0	0	6	9	4	2	1	1	1	0
Total																	
12H(7-19)	3591	35.3	27	9.9	347	173	63	68	414	1154	963	312	77	15	4	1	0
16H(6-22)	4226	35.7	27.9	9.7	347	173	64	71	458	1351	1201	405	110	28	10	4	4
18H(6-24)	4295	35.8	28	9.8	347	173	64	71	462	1364	1216	424	119	32	14	5	4
24H(0-24)	4391	36	28.3	9.8	347	173	64	71	464	1378	1242	449	136	39	17	6	5
AM																	
Peak	09:00		04:00	07:00	08:00	09:00	09:00	07:00	07:00	11:00	06:00	06:00	05:00	05:00	05:00	09:00	04:00
	383		45.1	12.1	186	86	37	15	39	85	80	40	11	4	3	1	1
PM																	
Peak	17:00	22:00	22:00	22:00	17:00	23:00	18:00	17:00	17:00	17:00	14:00	13:00	13:00	19:00	22:00	23:00	20:00
	390	45.1	37.4	8	1	0	2	10	67	184	113	44	13	4	3	1	3

Site No: 95595319

Site Reference: 59 B1502 M18

M18 B1502 Stanstead Road, Her Filtered by: No Filter

Speed Report (Speed Limit 30 Mph 06-Nov-17

Channel: Eastbound

Time Begin	Total Volume	85th %ile	Mean Ave.	Std. Dev.	Bin 1 <6MPH	Bin 2 6-<11	Bin 3 11-<16	Bin 4 16-<21	Bin 5 21-<26	Bin 6 26-<31	Bin 7 31-<36	Bin 8 36-<41	Bin 9 41-<46	Bin 10 46-<51	Bin 11 51-<56	Bin 12 56-<61	Bin 13 =>61	
00:00	13	43.6	38.3	8.5	0	0	0	0	0	1	0	5	3	3	0	0	0	1
01:00	2		38.5	5	0	0	0	0	0	0	0	1	0	1	0	0	0	0
02:00	5		38.5	3.2	0	0	0	0	0	0	0	1	3	1	0	0	0	0
03:00	8		35.4	7.5	0	0	0	0	0	1	2	0	4	0	1	0	0	0
04:00	11	40.3	33.5	8.3	0	0	0	0	0	3	2	1	3	1	1	0	0	0
05:00	44	43.7	35.9	7.1	0	0	0	0	0	4	9	8	11	9	3	0	0	0
06:00	143	42.4	36.3	6.3	0	1	0	0	4	24	33	54	18	9	0	0	0	0
07:00	294	39.6	32.5	7.1	0	0	3	7	38	75	95	44	22	7	1	1	1	1
08:00	260	35.2	28.9	6.1	0	0	1	17	67	89	56	23	6	0	0	0	0	1
09:00	244	36.1	31.9	4.9	0	0	3	2	18	70	113	32	6	0	0	0	0	0
10:00	257	34.8	27.8	6.4	0	1	5	33	59	76	58	23	2	0	0	0	0	0
11:00	269	35.2	28.8	6.8	0	2	9	21	53	77	79	20	6	2	0	0	0	0
12:00	272	39.2	33.5	5.5	0	0	0	3	21	57	106	69	12	3	1	0	0	0
13:00	280	39.3	32.7	6.8	0	3	4	10	16	59	108	56	19	5	0	0	0	0
14:00	323	39.2	33.1	6	0	1	1	5	22	80	121	69	18	5	0	1	0	0
15:00	416	37.2	31.2	6.3	0	4	4	16	43	118	153	64	11	2	1	0	0	0
16:00	497	37.5	32.3	5.1	0	0	1	5	35	155	204	72	20	5	0	0	0	0
17:00	564	36.6	31	6.1	1	3	8	13	67	184	195	69	18	6	0	0	0	0
18:00	407	38.5	32.3	6	0	1	5	10	28	109	159	68	24	3	0	0	0	0
19:00	257	39.7	33.9	6.2	0	0	2	0	19	51	109	50	15	9	0	2	0	0
20:00	149	40.1	34.5	6.2	0	0	0	2	9	28	53	42	9	5	0	0	0	1
21:00	125	39.9	34.2	6	0	0	1	0	9	23	47	33	8	3	1	0	0	0
22:00	52	40.8	34.5	6.9	0	0	0	2	4	9	14	15	6	2	0	0	0	0
23:00	28	42.9	36.5	6.2	0	0	0	0	2	3	7	9	6	1	0	0	0	0
Total																		
12H(7-19)	4083	37.7	31.4	6.3	1	15	44	142	467	1149	1447	609	164	38	3	2	2	2
16H(6-22)	4757	38.3	31.9	6.4	1	16	47	144	508	1275	1689	788	214	64	4	4	3	3
18H(6-24)	4837	38.4	31.9	6.4	1	16	47	146	514	1287	1710	812	226	67	4	4	3	3
24H(0-24)	4920	38.5	32	6.5	1	16	47	146	523	1300	1726	836	241	72	4	4	4	4
AM																		
Peak	07:00	05:00	02:00	00:00	11:00	11:00	11:00	10:00	08:00	08:00	09:00	06:00	07:00	06:00	07:00	07:00	08:00	08:00
	294	43.7	38.5	8.5	0	2	9	33	67	89	113	54	22	9	1	1	1	1
PM																		
Peak	17:00	23:00	23:00	22:00	17:00	15:00	17:00	15:00	17:00	17:00	16:00	16:00	18:00	19:00	21:00	19:00	20:00	20:00
	564	42.9	36.5	6.9	1	4	8	16	67	184	204	72	24	9	1	2	1	1

Site No: 95595319

Site Reference: 59 B1502 M18

M18 B1502 Stanstead Road, Her Filtered by: No Filter


Speed Report (Speed Limit 30 Mph 06-Nov-17

Channel: Total Flow

Time Begin	Total Volume	85th %ile	Mean Ave.	Std. Dev.	Bin 1 <6MPH	Bin 2 6-<11	Bin 3 11-<16	Bin 4 16-<21	Bin 5 21-<26	Bin 6 26-<31	Bin 7 31-<36	Bin 8 36-<41	Bin 9 41-<46	Bin 10 46-<51	Bin 11 51-<56	Bin 12 56-<61	Bin 13 =>61	
00:00	17	42.6	37.5	7.9	0	0	0	0	0	1	1	6	5	3	0	0	0	1
01:00	10	41	35	6.3	0	0	0	0	0	1	2	2	3	2	0	0	0	0
02:00	9		39.1	3.7	0	0	0	0	0	0	0	2	4	3	0	0	0	0
03:00	9		36.3	7.5	0	0	0	0	0	1	2	0	4	1	1	0	0	0
04:00	22	48.8	39.3	10.4	0	0	0	0	0	3	3	1	6	3	4	0	1	1
05:00	112	44.2	36.7	6.9	0	0	0	0	0	5	19	31	27	20	7	3	0	0
06:00	337	40.5	34.9	6.1	0	1	1	0	11	75	113	94	27	12	2	1	0	0
07:00	663	36.8	27	11.3	90	24	8	22	77	156	174	73	28	8	1	1	1	1
08:00	527	31.6	17.8	11.9	186	63	14	20	69	89	56	23	6	0	0	0	0	1
09:00	627	35	24.3	11.5	70	86	40	10	32	152	176	48	12	0	0	1	0	0
10:00	488	35.6	29.3	6.2	0	1	5	38	93	158	131	50	10	2	0	0	0	0
11:00	505	35.4	29.6	6.3	0	2	11	26	89	162	157	42	13	3	0	0	0	0
12:00	520	38.5	32.8	5.4	0	0	1	5	38	146	198	107	18	5	2	0	0	0
13:00	529	39	32.8	6.2	0	3	5	12	30	138	201	100	32	6	2	0	0	0
14:00	622	37.9	32.2	5.6	0	1	1	10	59	183	234	104	22	7	0	1	0	0
15:00	705	36.8	31	5.9	0	4	5	18	94	224	238	99	18	3	2	0	0	0
16:00	824	36.1	31.5	5.3	0	0	1	11	87	294	305	87	30	9	0	0	0	0
17:00	954	35.7	30.3	5.7	2	3	9	23	134	368	291	97	20	7	0	0	0	0
18:00	710	37	31.4	5.7	0	1	7	15	79	233	249	91	32	3	0	0	0	0
19:00	472	38.9	32.9	6.3	0	0	2	2	44	135	176	71	23	13	3	3	0	0
20:00	279	40.2	34.4	6.6	0	0	0	2	14	66	103	61	20	8	1	0	4	4
21:00	221	39.7	33.9	6.4	0	0	1	1	16	47	88	46	13	6	1	1	1	1
22:00	97	43.3	35.8	7.5	0	0	0	2	8	16	20	30	13	5	3	0	0	0
23:00	52	43.3	36.5	7	0	0	0	0	2	9	16	13	8	2	1	1	0	0
Total																		
12H(7-19)	7674	36.4	29.3	8.5	348	188	107	210	881	2303	2410	921	241	53	7	3	2	2
16H(6-22)	8983	37.2	30	8.4	348	189	111	215	966	2626	2890	1193	324	92	14	8	7	7
18H(6-24)	9132	37.4	30.1	8.4	348	189	111	217	976	2651	2926	1236	345	99	18	9	7	7
24H(0-24)	9311	37.6	30.2	8.4	348	189	111	217	987	2678	2968	1285	377	111	21	10	9	9
AM	07:00	04:00	04:00	08:00	08:00	09:00	09:00	10:00	10:00	11:00	09:00	06:00	07:00	06:00	05:00	09:00	08:00	
Peak	663	48.8	39.3	11.9	186	86	40	38	93	162	176	94	28	12	3	1	1	
PM	17:00	23:00	23:00	22:00	17:00	15:00	17:00	17:00	17:00	17:00	16:00	12:00	18:00	19:00	22:00	19:00	20:00	
Peak	954	43.3	36.5	7.5	2	4	9	23	134	368	305	107	32	13	3	3	4	

Appendix D: Speed & Volume Data Collection Plan

Survey Locations



Legend

● SafetyCameras

Ad-Hoc Surveys

* <all other values>

▲ ANPR

▲ Bluetooth

■ Bus Stop

◊ Bus Survey

○ Cordon

■ Cyclists

■ HCC loop

● Interview

■ Pedestrian

● Police Survey

● Queues

● Sub-Con

■ Veh Reg

▲ Video jct count

* journey

■ manual direction

▲ manual junction

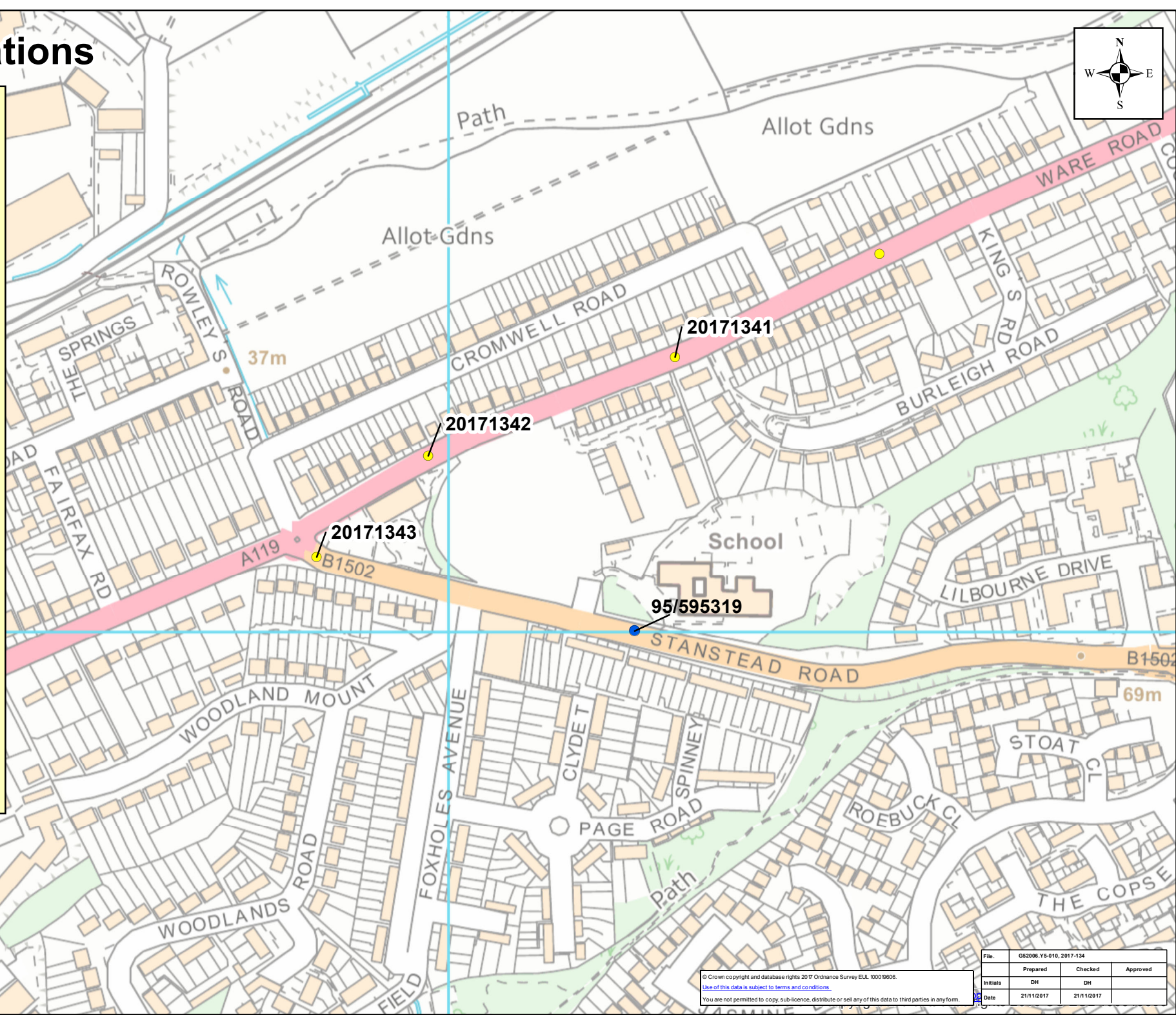
◆ parking

● queues

● radar

● s+v

● voldir



© Crown copyright and database rights 2017 Ordnance Survey EUL 1000 9506.

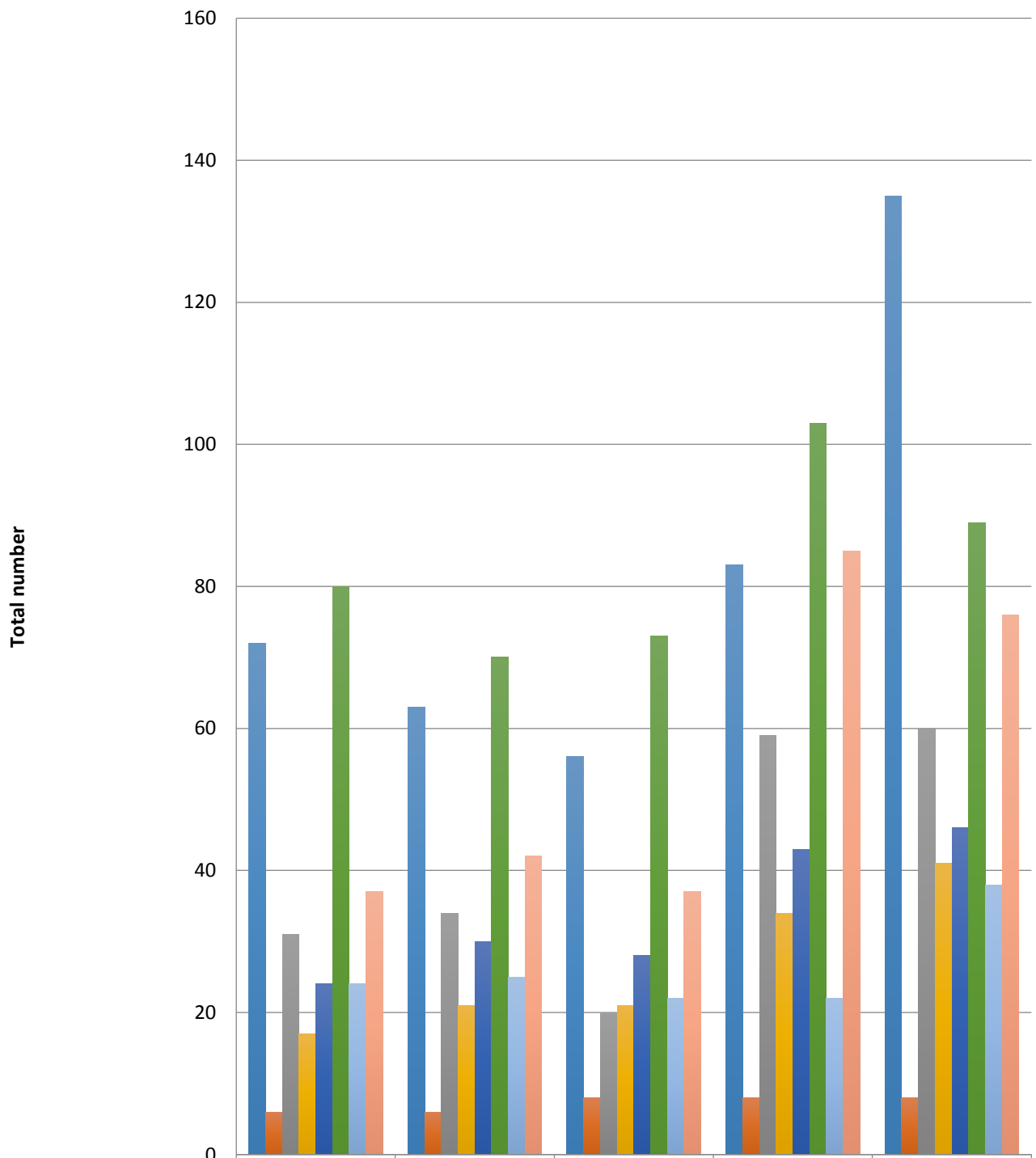
[Use of this data is subject to terms and conditions.](#)

You are not permitted to copy, sub-licence, distribute or sell any of this data to third parties in any form.

File:	GS2006.Y6-010, 2017-134		
	Prepared	Checked	Approved
Initials:	DH	DH	
Date:	21/11/2017	21/11/2017	

Appendix E: Parking Stress Survey Data

Parking Stress Survey



	12:00	15:00	18:00	Over Night	Total Spaces
Ware Rd	72	63	56	83	135
Stanstead Road	6	6	8	8	8
Foxholes Ave	31	34	20	59	60
Woodland Road	17	21	21	34	41
Woodland Mount	24	30	28	43	46
Cromwell Rd	80	70	73	103	89
Page Road	24	25	22	22	38
Kings Rd /Burleigh Rd	37	42	37	85	76

Parking Stress SurveyObservations compared to Saturation Capacities as a percentage (*italic*) of spaces occupied (**bold**)

Observations areas can be seen in Appendix F

Survey Date: Wednesday 8 November 2017

Hour	Ware Rd	Stanstead Road	Foxholes Ave	Woodland Road	Woodland Mount	Cromwell Rd	Page Road	Kings Rd /Burleigh Rd
0800	59 spaces (44 % of available spaces used)	6 (75)	31 (52)	19 (46)	32 (70)	68 (76)	29 (76)	39(51)
1200	72 (53)	6 (75)	31 (52)	17 (41)	24 (52)	80 (90)	24 (63)	37(49)
1500	63 (47)	6 (75)	34 (57)	21 (51)	30 (65)	70 (79)	25 (66)	42(55)
1800	56 (41)	8 (100)	20 (33)	21 (51)	28 (61)	73 (82)	22 (58)	37(49)
Overnight	83 (61)	8 (100)	59 (98)	34 (83)	43 (93)	103 (115)	22 (58)	85(111)
Total parking spaces.	135	8	60	41	46	89	38	76

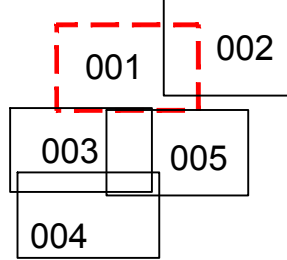
Appendix F: Drawings



150 mm
100
50
10 mm
0



© Crown copyright and database right to 2018 Ordnance Survey 100019606
You are not permitted to copy, sub-licence, distribute or sell any of this data to third parties in any form.
(This restriction may not apply to HCC and its licensed contractors, agents & partners.)



- Unavailable for on street parking
- Vehicular Access
- On street parking area (Ware Road & Cromwell Road) - Total length Approx 955m

1:1000 @ A3 0 10 20 30 40 50 60 70 80 90 100 m

FOR INFORMATION

Revision	Amendment	Approved	Revision Date



COUNTY HALL
Pegs Lane
Hertford, Herts
SG13 8DN
Phone: 01992 555555




1 South House
Bond Avenue
Milton Keynes MK1 1SW

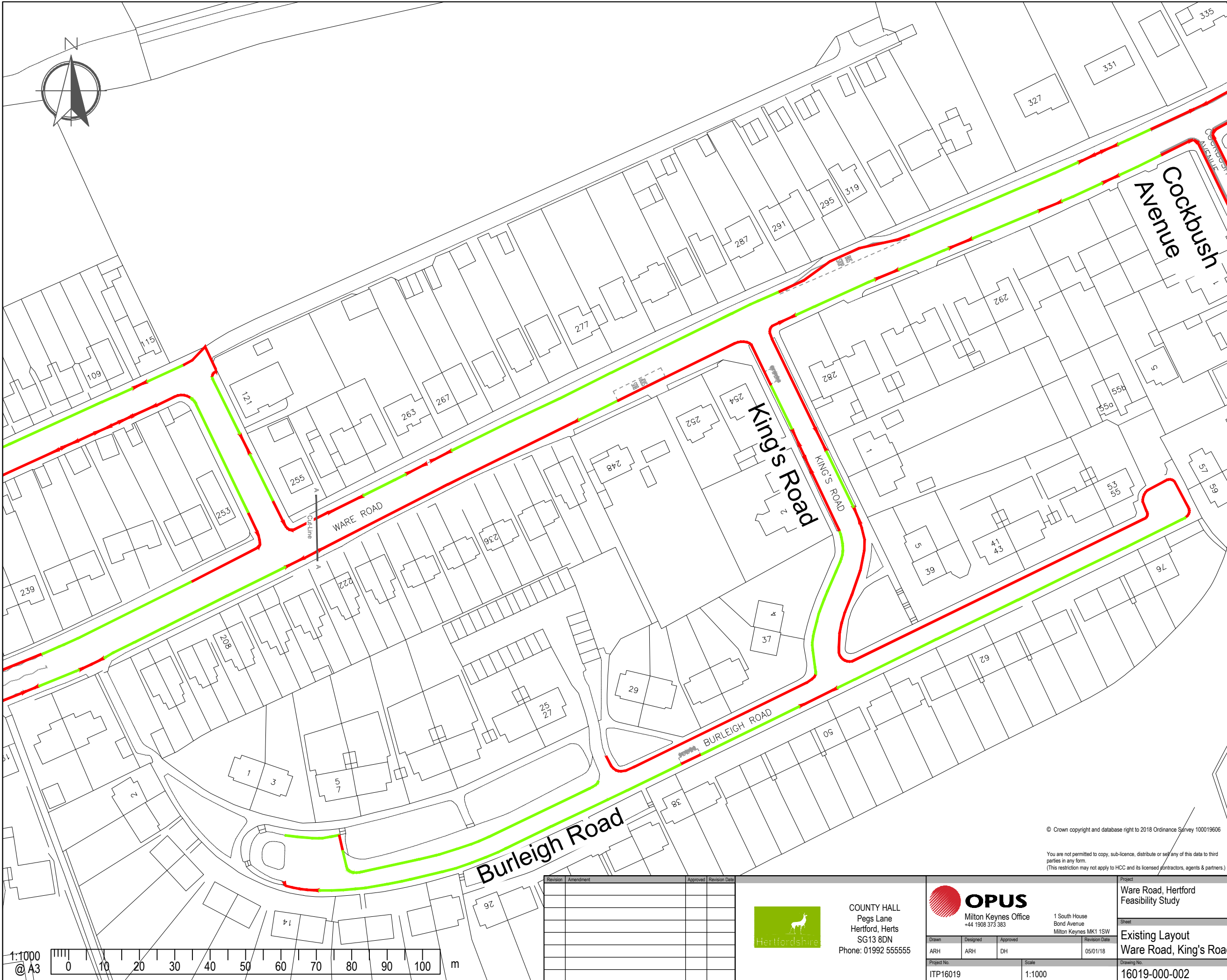
Drawn	Designed	Approved	Revision Date
ARH	ARH	DH	05/01/18




Project No. ITP16019 Scale 1:1000

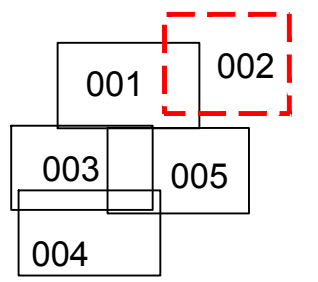
Project		Sheet	
Ware Road, hertford Feasibility Study		Existing Layout Cromwell Road & Ware Road	
Drawing No.	16019-000-001	Sheet No.	1
Revision	-	Revision	-



150 mm
100
50
10 mm
0

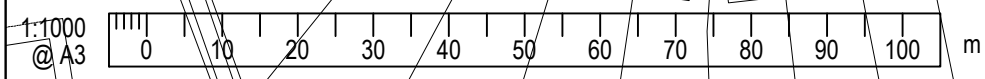


-  Unavailable for on street parking
-  Vehicular Access
-  On street parking area (Ware Road, King's Road, Burleigh Road) - Total length Approx 700m



© Crown copyright and database right to 2018 Ordnance Survey 100019606
 You are not permitted to copy, sub-licence, distribute or sell any of this data to third parties in any form.
 (This restriction may not apply to HCC and its licensed contractors, agents & partners.)

FOR INFORMATION



Revision	Amendment	Approved	Revision Date



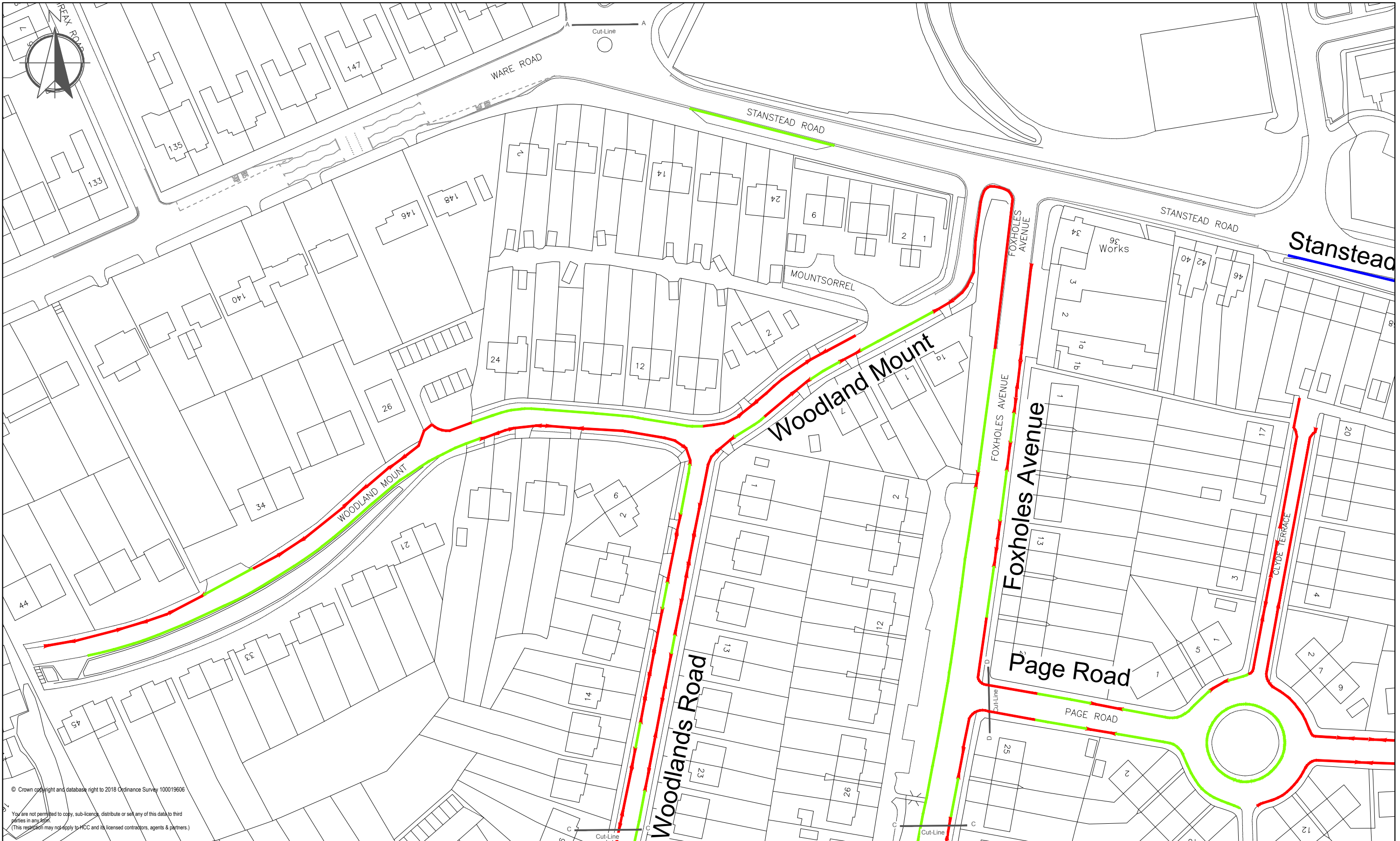
COUNTY HALL
 Pegs Lane
 Hertford, Herts
 SG13 8DN
 Phone: 01992 555555



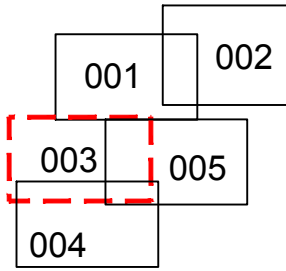
1 South House
 Bond Avenue
 Milton Keynes MK1 1SW

Drawn	Designed	Approved	Revision Date
ARH	ARH	DH	05/01/18
Project No. ITP16019		Scale 1:1000	

Project		Sheet	
Ware Road, Hertford Feasibility Study		Existing Layout	
Ware Road, King's Road & Burleigh Road		Drawing No. 16019-000-002	
Sheet No. 2	Revision -		



© Crown copyright and database right to 2018 Ordnance Survey 100019606
 You are not permitted to copy, sub-licence, distribute or sell any of this data to third parties in any form.
 (This restriction may not apply to HCC and its licensed contractors, agents & partners.)



- Unavailable for on street parking
- Vehicular Access
- On street parking area (Stanstead Road, Woodland Mount, Woodlands Road) - Total length Approx 330m

1:1000 @ A3 m

FOR INFORMATION

Revision	Amendment	Approved	Revision Date



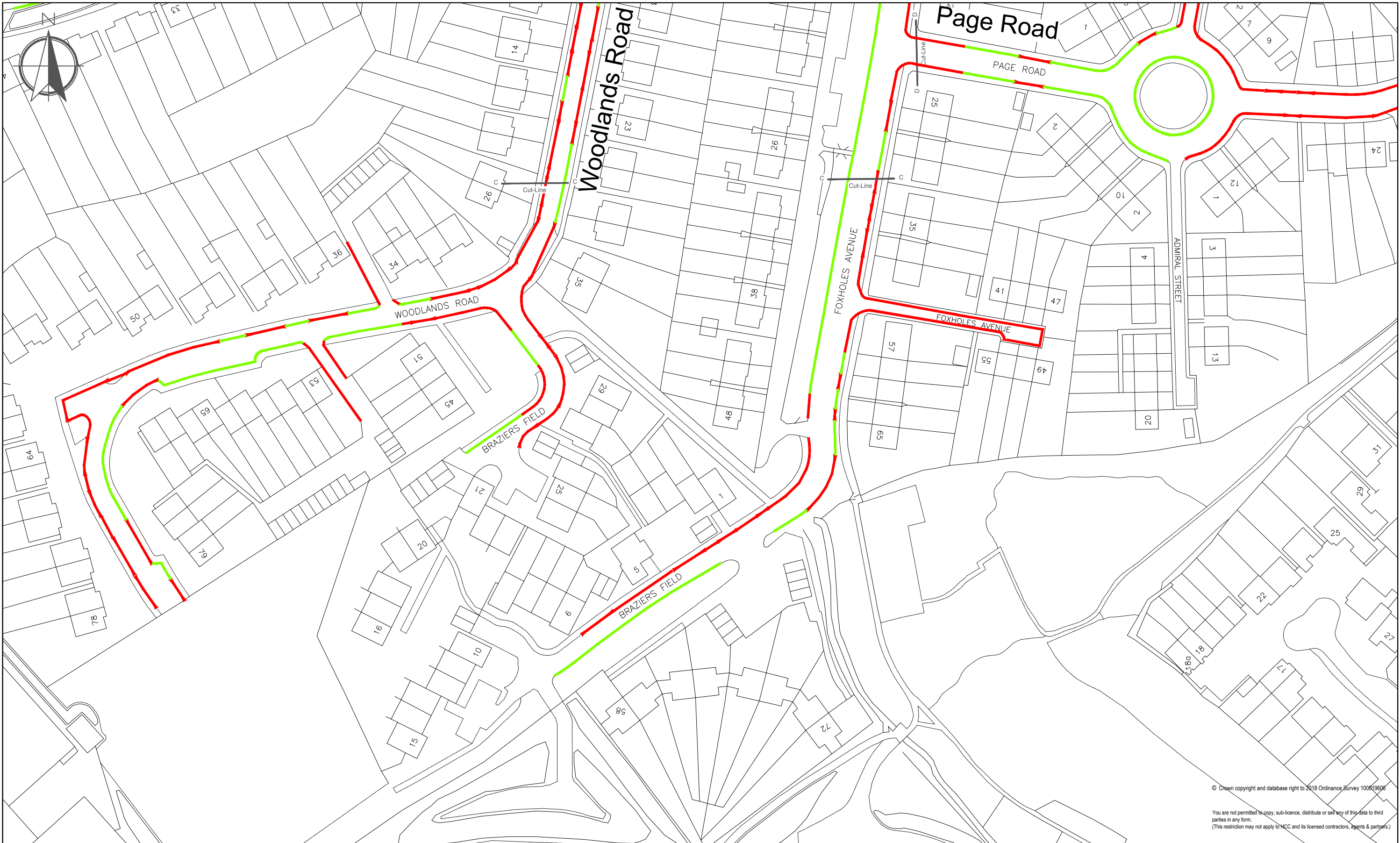
COUNTY HALL
 Pegs Lane
 Hertford, Herts
 SG13 8DN
 Phone: 01992 555555



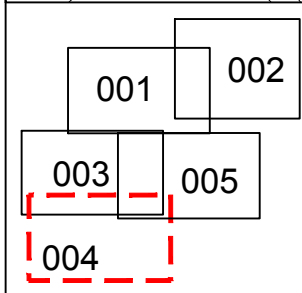
1 South House
 Bond Avenue
 Milton Keynes MK1 1SW

Drawn	Designed	Approved	Revision Date
ARH	ARH	DH	05/01/18
Project No.	Scale		
16019	1:1000		

Project			
Ware Road, Hertford Feasibility Study			
Sheet			
Existing Layout Stanstead Road, Woodland Mount, Woodland Road			
Drawing No.	Sheet No.	Revision	
16019-000-003	3	-	



© Crown copyright and database right to 2018 Ordnance Survey 100019606
 You are not permitted to copy, sub-licence, distribute or sell any of this data to third parties in any form.
 (This restriction may not apply to HCC and its licensed contractors, agents & partners.)



- Unavailable for on street parking
- Vehicular Access
- On street parking area (Woodlands Road, Braziers Field & Foxholes Avenue) - Total length Approx 465m

1:1000 @ A3 0 10 20 30 40 50 60 70 80 90 100 m

FOR INFORMATION

Revision	Amendment	Approved	Revision Date

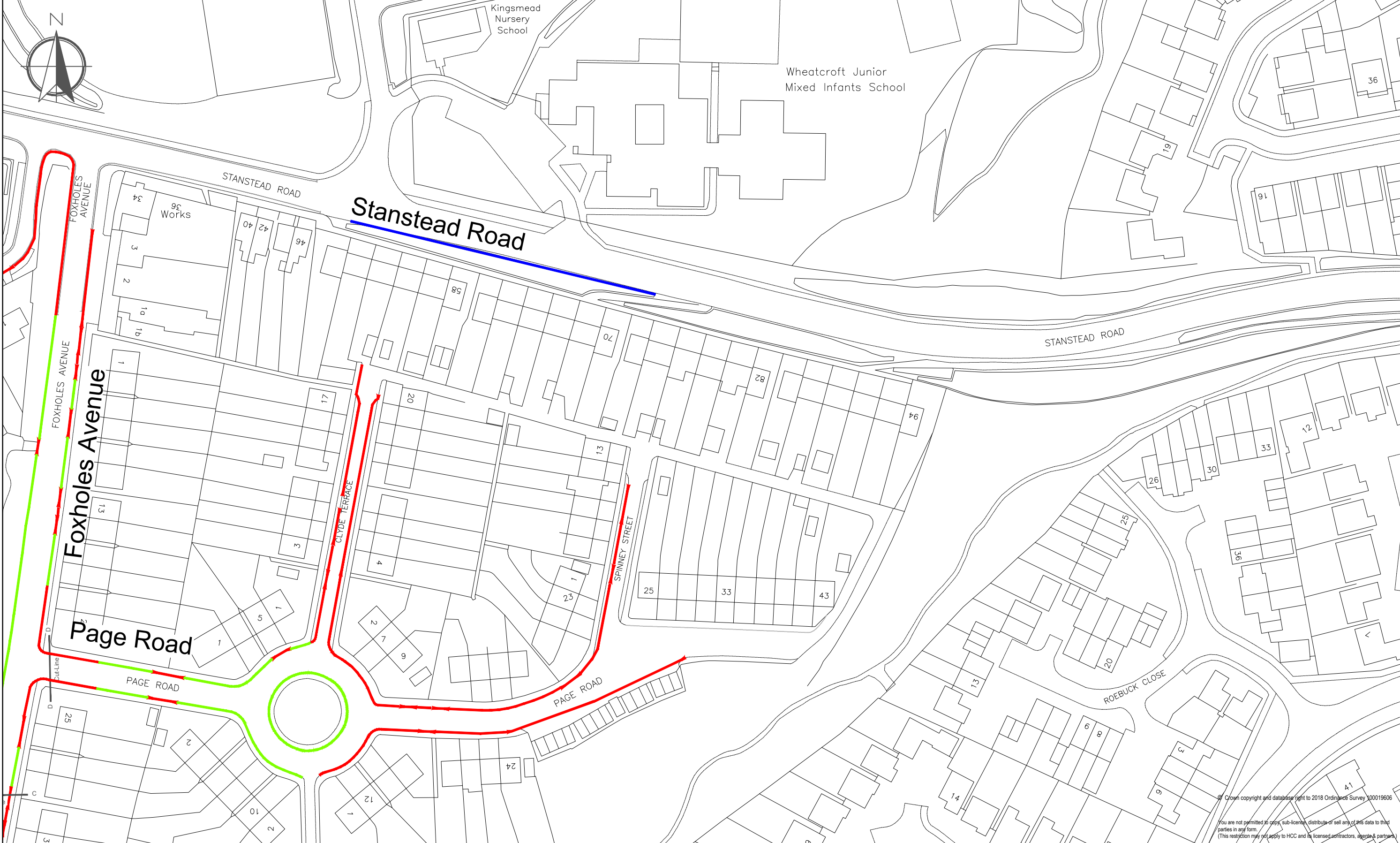


COUNTY HALL
 Pegs Lane
 Hertford, Herts
 SG13 8DN
 Phone: 01992 555555

OPUS
 Milton Keynes Office
 +44 1908 373 383
 1 South House
 Bond Avenue
 Milton Keynes MK1 1SW

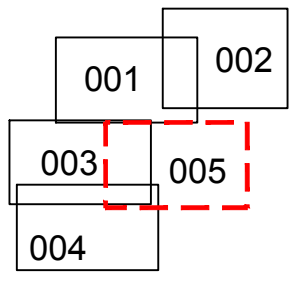
Drawn	Designed	Approved	Revision Date
ARH	ARH	DH	05/01/18
Project No. ITP16019		Scale 1:1000	

Project			
Ware Road, Hertford Feasibility Study			
Sheet			
Existing Layout Woodlands Road, Braziers Field, Foxholes Avenue			
Drawing No.		Sheet No.	Revision
16019-000-004		4	-



0 10 mm 50 100 150 mm

© Crown copyright and database right to 2018 Ordnance Survey 100019606
You are not permitted to copy, sub-licence, distribute or sell any of this data to third parties in any form.
(This restriction may not apply to HCC and its licensed contractors, agents & partners.)



- Unavailable for on street parking
- ⇄ Vehicular Access
- On street parking area (Foxholes Avenue, Page Road, Stanstead Road) - Total length Approx 290m
- Permit Parking excluded from study

1:1000 @ A3 m

FOR INFORMATION

Revision	Amendment	Approved	Revision Date



COUNTY HALL
Pegs Lane
Hertford, Herts
SG13 8DN
Phone: 01992 555555

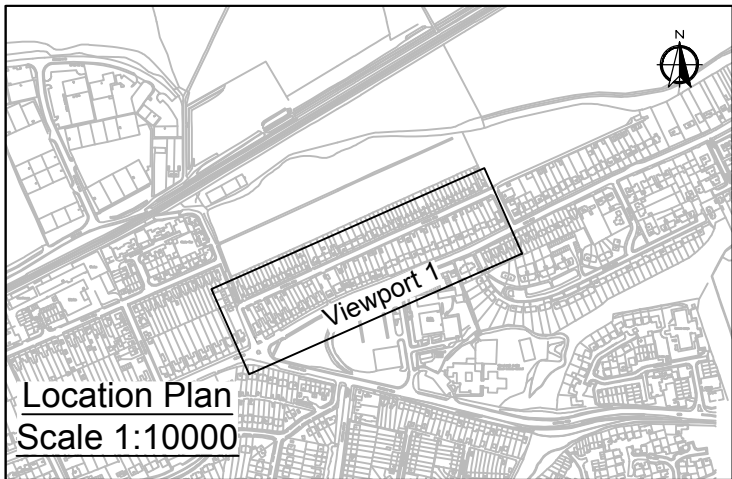


1 South House
Bond Avenue
Milton Keynes MK1 1SW

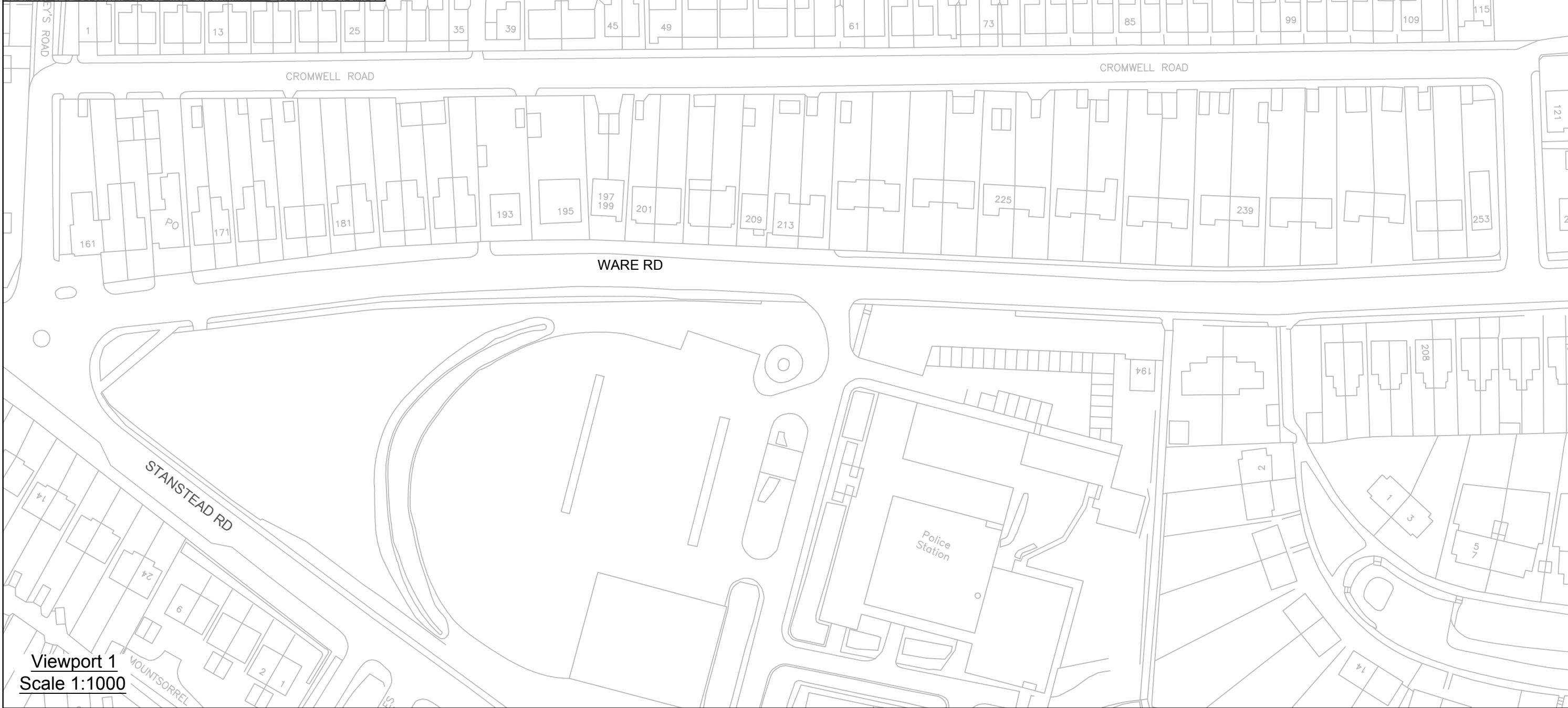
Drawn	Designed	Approved	Revision Date
ARH	ARH	DH	05/01/18

Project No. ITP16019 Scale 1:1000

Project		
Ware Road, Hertford Feasibility Study		
Sheet		
Existing Layout Foxholes Avenue, Page Road, Stanstead Road		
Drawing No.	Sheet No.	Revision
16019-000-005	5	-




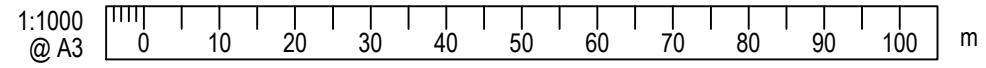
150 mm
100
50
10 mm
0



Viewport 1
Scale 1:1000

FOR INFORMATION

 Proposed footway arrangement



Revision	Amendment	Approved	Revision Date



COUNTY HALL
Pegs Lane
Hertford, Herts
SG13 8DN
Phone: 01992 555555

© Crown copyright and database right to 2018 Ordnance Survey 100019606

You are not permitted to copy, sub-licence, distribute or sell any of this data to third parties in any form.
(This restriction may not apply to HCC and its licensed contractors, agents & partners.)

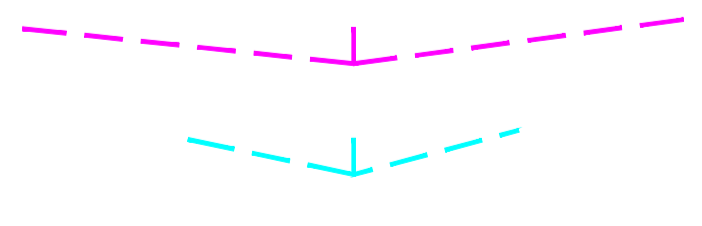
Drawn	Designed	Approved	Revision Date
HBZ	HBZ	DH	05/01/18
Project No. ITP-16019		Scale 1:1000 @ A3	

Project
Ware Road, Hertford Feasibility Study
Sheet
Proposed Road Realignment Ware Road
Drawing No. ITP-16019-100-001
Sheet No.
Revision
-



300 mm
200
100
50
0 10 mm

FOR INFORMATION



2.4m x 43m visibility splay - distances based on Manual for Streets and speed & volume data Nov 2017

2.4m x 22m visibility splay distances based on Manual for Streets and speed & volume data Nov 2017

© Crown copyright and database right to 2018 Ordnance Survey 100019606
You are not permitted to copy, sub-licence, distribute or sell any of this data to third parties in any form.
(This restriction may not apply to HCC and its licensed contractors, agents & partners.)

Revision	Amendment	Approved	Revision Date



COUNTY HALL
Pegs Lane
Hertford, Herts
SG13 8DN
Phone: 01992 555555



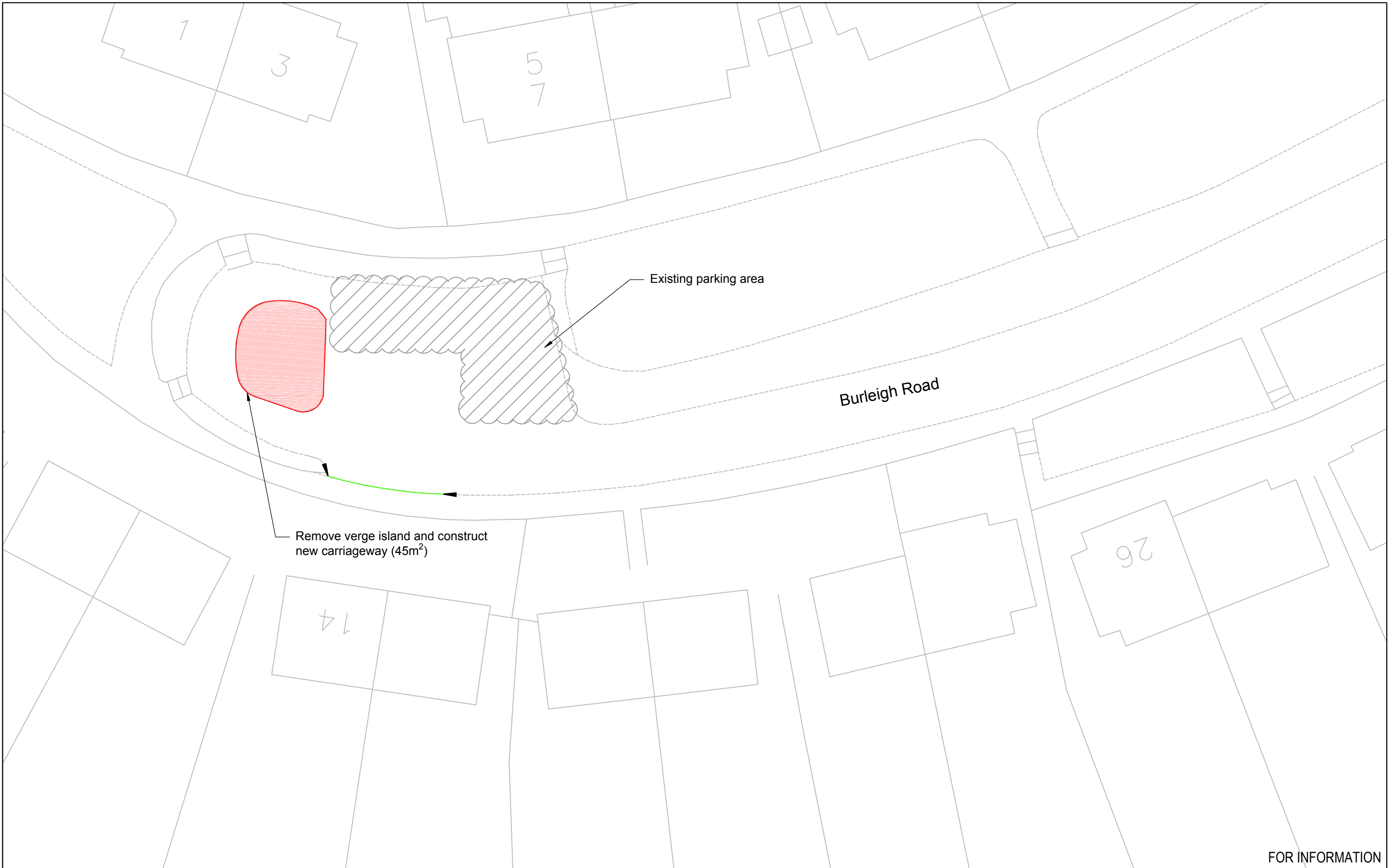
Milton Keynes Office
+44 1908 373 383

1 South House
Bond Avenue
Milton Keynes MK1 1SW

Drawn	Designed	Approved	Revision Date
ARH	ARH	DH	05/01/18

Project No. ITP16019 Scale: 1:2500@A1 (Insets 1:500)

Project	
Ware Road, Hertford Feasibility Study	
Sheet	
Junction Protection	
Drawing No.	Sheet No.
16019-000-002	-
Revision	*



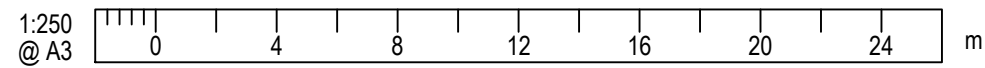
150 mm
100
50
10 mm
0

Existing parking area

Burleigh Road

Remove verge island and construct new carriageway (45m²)

FOR INFORMATION



Revision	Amendment	Approved	Revision Date



COUNTY HALL
Pegs Lane
Hertford, Herts
SG13 8DN
Phone: 01992 555555

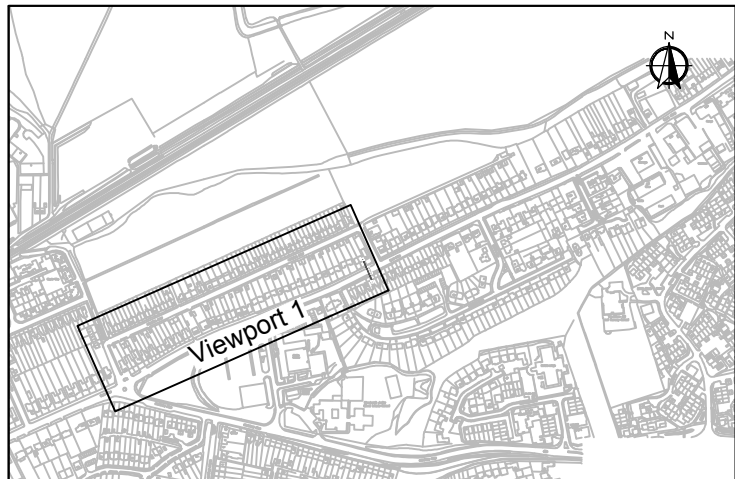
© Crown copyright and database right to 2018 Ordnance Survey 100019606

You are not permitted to copy, sub-licence, distribute or sell any of this data to third parties in any form.
(This restriction may not apply to HCC and its licensed contractors, agents & partners.)

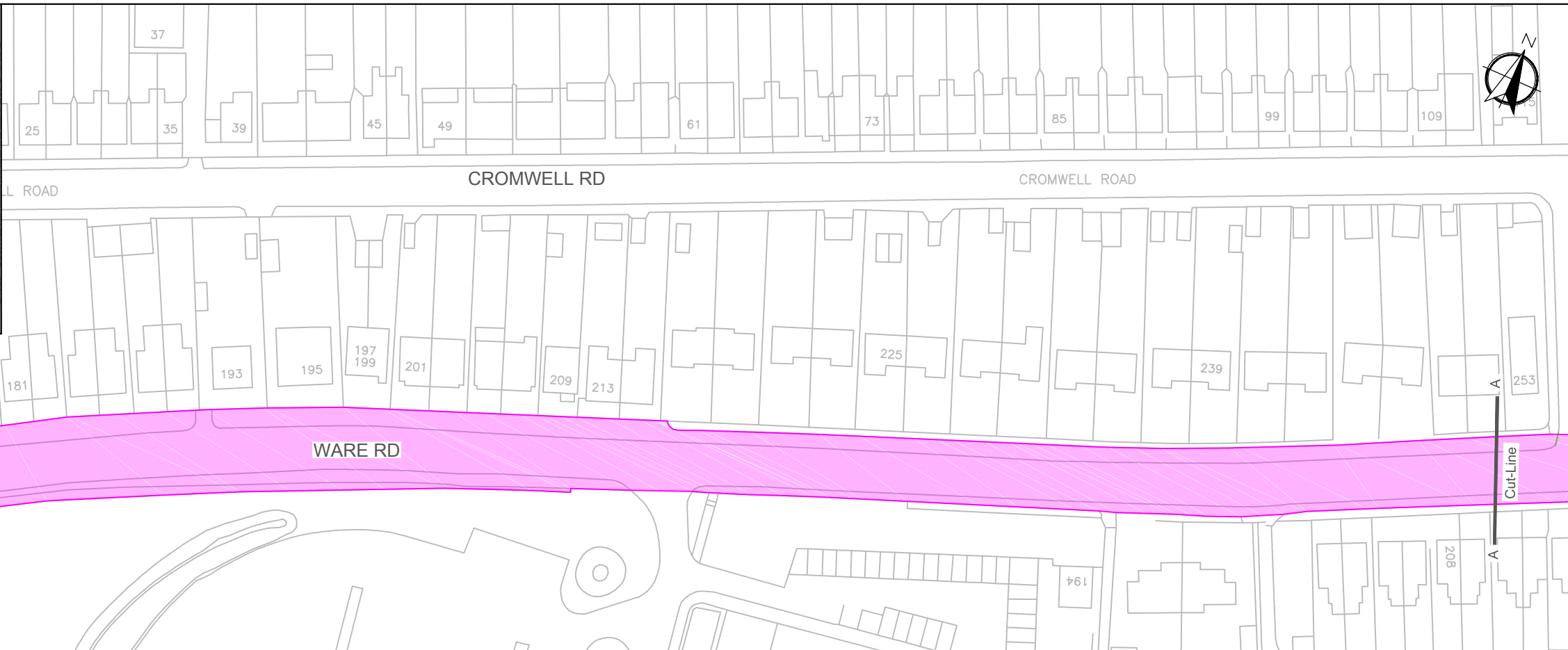
Drawn	Designed	Approved	Revision Date
HBZ	HBZ	DH	05/01/18

Project No.	Scale
ITP-16019	1:250 @ A3

Project
Ware Road, Hertford Feasibility Study
Sheet
Proposed Additional Parking Burleigh Road
Drawing No.
ITP-16019.100.003
Sheet No.
RA
Revision



Viewport 1



CROMWELL RD

CROMWELL ROAD

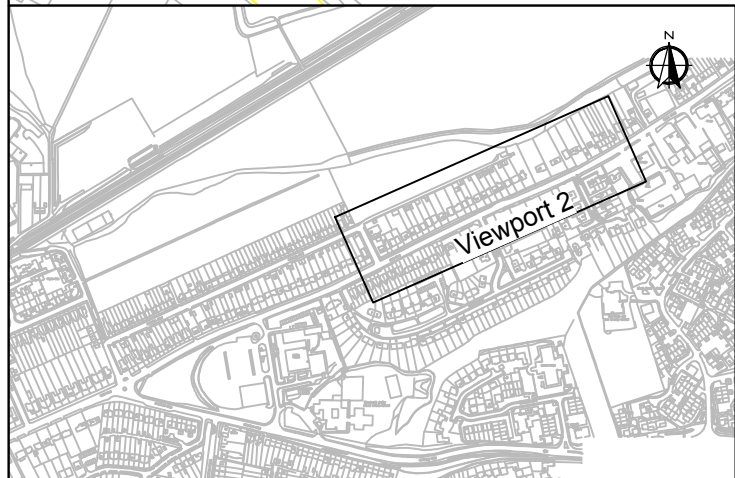
WARE RD



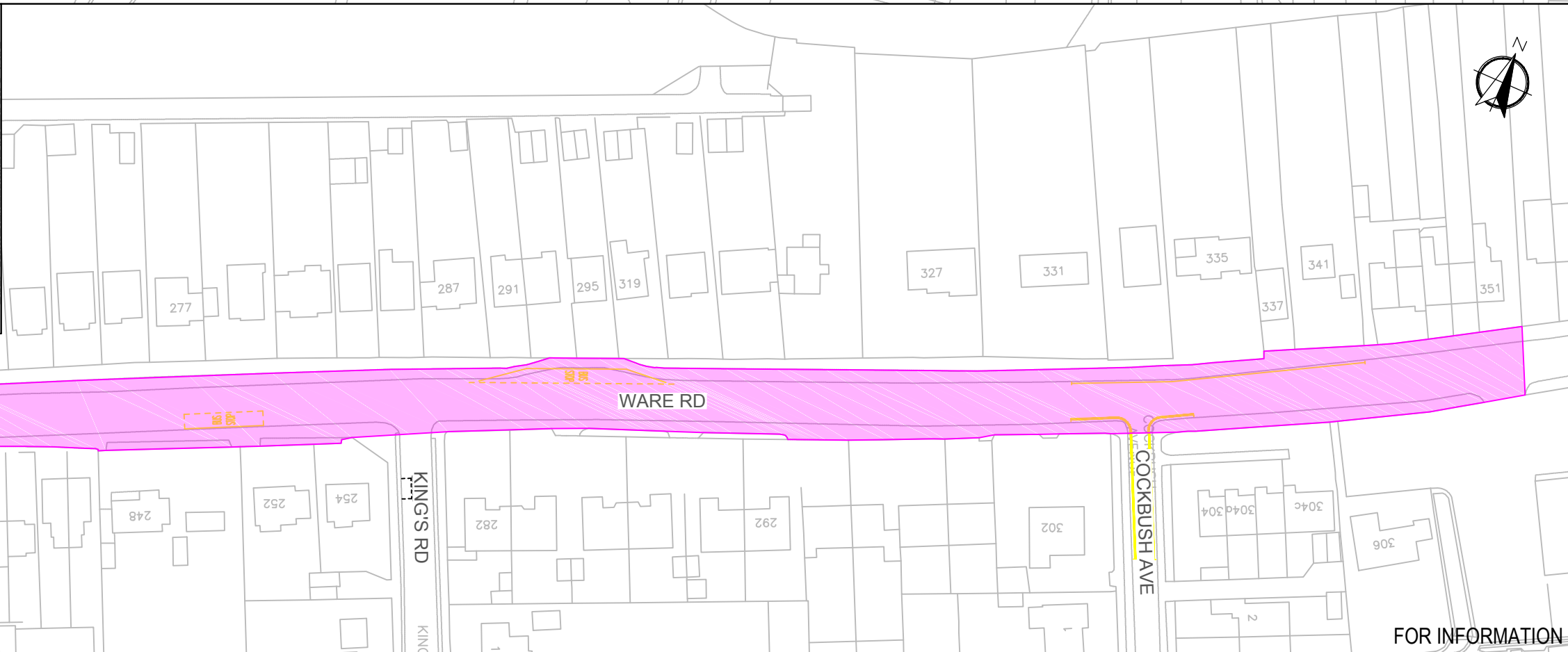
150 mm

100

Viewport 1
Scale 1:10000



Viewport 2



WARE RD

KING'S RD

COCKBUSH AVE



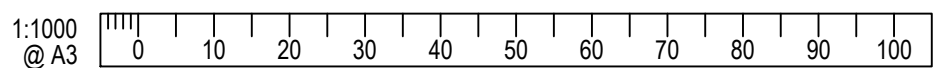
10 mm

0

Viewport 2
Scale 1:10000

FOR INFORMATION

Key:
Proposed RPZ



Revision	Amendment	Approved	Revision Date



COUNTY HALL
Pegs Lane
Hertford, Herts
SG13 8DN
Phone: 01992 555555

© Crown copyright and database right to 2018 Ordnance Survey 100019606

You are not permitted to copy, sub-licence, distribute or sell any of this data to third parties in any form.
(This restriction may not apply to HCC and its licensed contractors, agents & partners.)

Drawn	Designed	Approved	Revision Date
HBZ	HBZ	DH	05/01/18

Project No. ITP-16019 Scale 1:1000 @ A3

Project	Sheet	Drawing No.	Sheet No.	Revision
Ware Road, Hertford Feasibility Study	Proposed RPZ Ware Road	ITP-16019.100.004	-	-

Appendix G: Safety Audit



Liberty Rise, Former Police Station, Hertford

Stage 3 Road Safety Audit Report

Final Approved for Release By

A handwritten signature in blue ink that reads "R. Surridge".

Name: Robert Surridge MCIHT

Title: Head of Profession Highway Safety

Hertfordshire County Council
County Hall, Pegs Lane, Hertford
Hertfordshire, SG13 9DQ
Telephone: 01992 555555

Date: February 2017
Project Ref: G-BE017.16
RSA Ref: DC3/501/2017

During the Road Safety Audit a number of items were identified by the Audit Team which the Highway Authority may wish to consider.

- Stanstead Road, the gully located opposite the existing grasscrete lay-by is blocked. Highway Fault Ref: 201012416237
- The construction of the Grasscrete lay-by used by the police has failed resulting in an uneven surface and ponding.

-----*End of the 'Other Issues' section*-----



Liberty Rise, Former Police Station, Hertford

Stage 3 Road Safety Audit Report

Reference: DC3/501/2017

1. Introduction

- 1.1. This report results from a Stage 3 Road Safety Audit carried out for a completed housing development at the request of Mark Youngman, the Hertfordshire County Council Project Sponsor. The Audit was carried out during February 2017.
- 1.2. The Audit Team membership for this audit was:
- | | |
|--|------------------------------|
| Mario Gatti | Hertfordshire County Council |
| Audit Team Leader
(Certificate of Competency) | Highways Safety Team |
| Siraj Gajja | Hertfordshire County Council |
| Audit Team Member | Highways Safety Team |
- Other attendees at the site visit:
- | | |
|--------------|----------------------------------|
| Guy McCallan | Hertfordshire Road Policing Unit |
|--------------|----------------------------------|
- 1.3. The Road Safety Audit took place at the Hertford offices of Hertfordshire County Council. The audit was undertaken in accordance with the audit brief contained in the Request for Services submission provided by the Development Management Team. The audit comprised of an examination of the highway layout present at the time of the site meeting, held on 8th February 2017 between 14:30-15:30. During the site visit the weather was damp and the traffic flows were moderate. The Audit Team carried out a separate night time inspection of the scheme on the evening of 8th February 2017 between 17:30-18:30. During which the weather was damp and the traffic flows were moderate to light.
- 1.4. The terms of reference for this Road Safety Audit are as described in HD 19/15 (Volume 5, Section 2, Part 2 of The Design Manual for Roads and Bridges, produced by the Highways Agency). The Audit Team has examined and reported only on the road safety implications to road users of the scheme as presented. The Audit Team has not examined or verified the highway layout described by the audit brief for this scheme for compliance with any other standards or criteria.
- 1.5. All safety comments and recommendations are referenced to the drawing information in the appendices of this report.
- 1.6. The completed scheme comprised of the following elements:
- Vehicular and footway access onto the existing highway network.

2. Items Raised at the Stage 2 Road Safety Audit

2.1 All issues raised in the Stage 2 Road Safety Audit have been resolved.

3. Items Raised at this Stage 3 Road Safety Audit

3.1. General

3.2. Problem

Location A: Ware Road



Summary: Vehicles parking on footway, increases the risk of vehicular collisions and collisions involving pedestrians..

The visibility splays at the vehicle access on Ware Road is compromised by parked vehicles particularly those on the footways. There are currently no measures for enforcing the visibility splays and there is an increased risk of vehicle to vehicle collisions because of reduced visibility. Vehicles parking on the footway will also reduce the available space for pedestrians, which could be especially problematic for wheelchair users or pedestrians with prams, who may have to step into the carriageway to pass.

Recommendation

Provide appropriate measures to ensure the visibility splay is not compromised by parked vehicles and the full width of the footway is maintained for pedestrian use.

3.3. Non-Motorised Users

3.4. Problem

Location B: Ware Road



Summary: Pedestrian trip hazard on footway

At the eastern end of the scheme, the footway tie-in has a significant lip of at least 35mm. This presents a trip hazard to pedestrians and may result in injury.

Recommendation

Remove trip hazard and provide a level footway at this location.

3.5. Problem

Location C: Ware Road



Summary: Parking on footway may result in pedestrian and vehicle conflicts

Vehicles parking on the footway around the development compromises the space available for pedestrians. Inadequate footway provision may result in pedestrians walking on the carriageway where they may come into conflict with vehicles.

Recommendation

Provide appropriate measures to deter footway parking.

-----End of the 'Safety Comments' section -----

4. Audit Team Statement

We certify that this audit has been carried out in accordance with HD19/15.

Audit Team Leader

Mario Gatti


Hertfordshire County Council

Road Safety Engineering

County Hall

Pegs Lane, Hertford

Hertfordshire, SG13 8DN

Signed 

Dated 27/2/17

Audit Team Member


Siraj Gajia

Hertfordshire County Council

County Hall

Pegs Lane, Hertford

Hertfordshire, SG13 8DN

Signed 

Dated 01/03/2017

Appendix I

Documents included in Audit Brief

Drawing Title	Drawing No.
S278 Works	2821-H6058-D2-1003 P4
S278 Works Construction Detail	2821-H6058-D2-1003 P4

Other Documents

1. Final Stage 2 Road Safety Audit (DC3/501/2013)

Appendix II

Figure 1: Location Plan

